

The Great Grid Upgrade

Grimsby to Walpole

Grimsby to Walpole

Volume 3 - EIA Scoping Report Figures - Low
Resolution Part A Figures 1.1 to 8.4

EN020036

Document Reference: GWNC-ARUP-ENV-REP-0003 - August 2024



EIA Scoping Report Figures Part A Contents

Figure 1.1

Figures 3.1 to 3.9

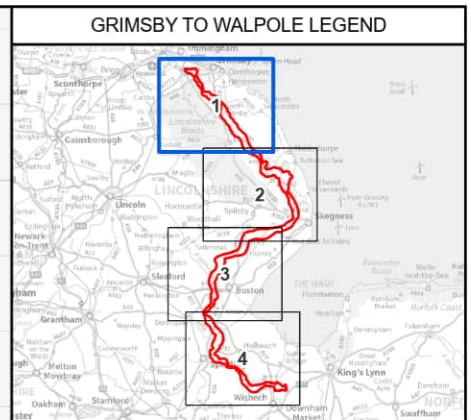
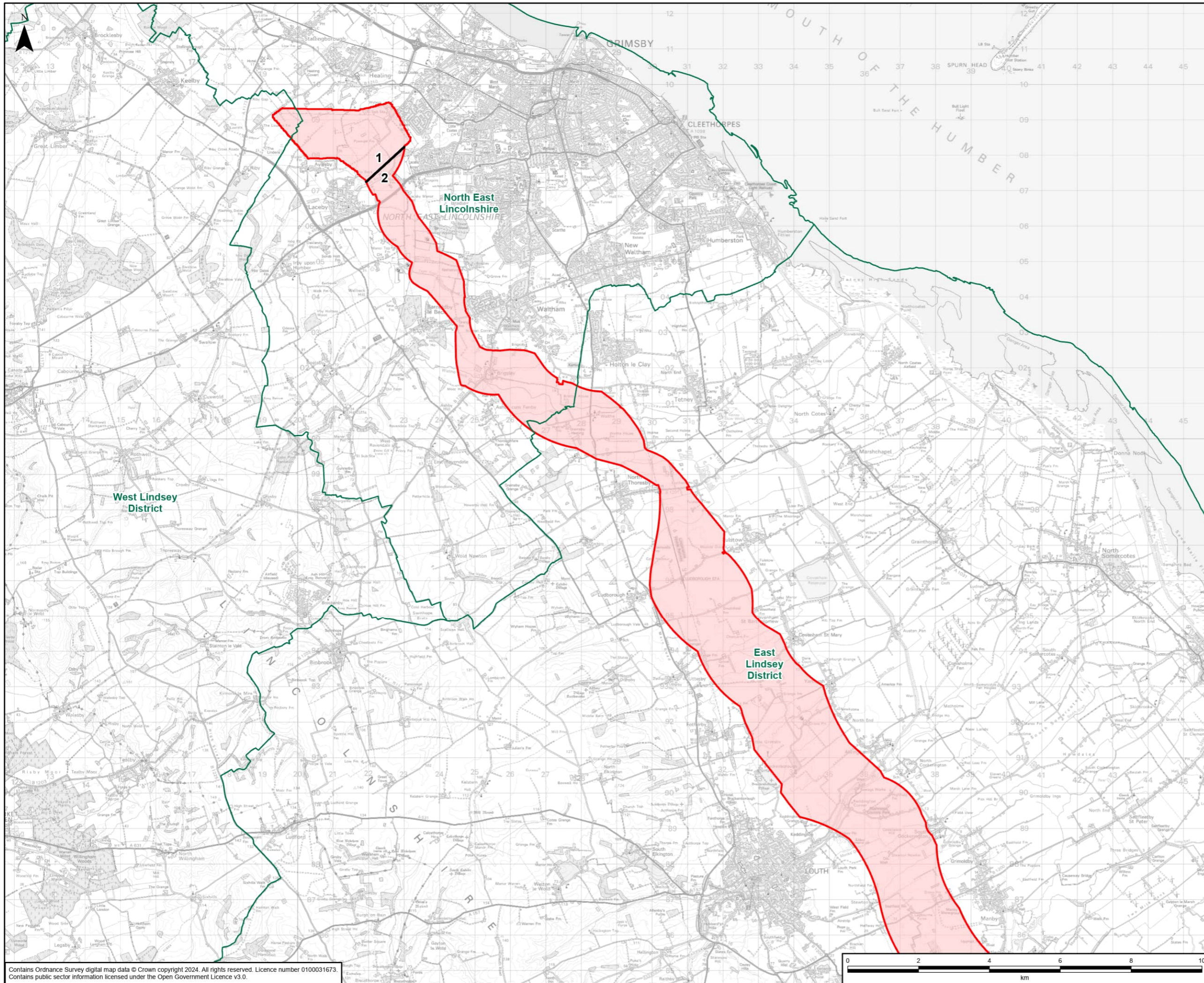
Figure 5.1

Figures 6.1 to 6.4A

Figures 7.1 to 7.2

Figures 8.1 to 8.4

Figure 1.1



- Legend**
- Scoping Boundary
 - Route Section Break
 - District Boundary

A	01/07/2024	First Issue	LC	SS	NM
Rev	Date	Description	GIS	Chk	App

nationalgrid

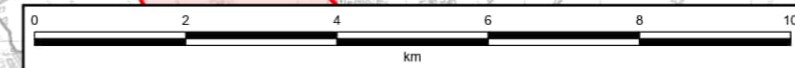
Purpose: SCOPING REPORT

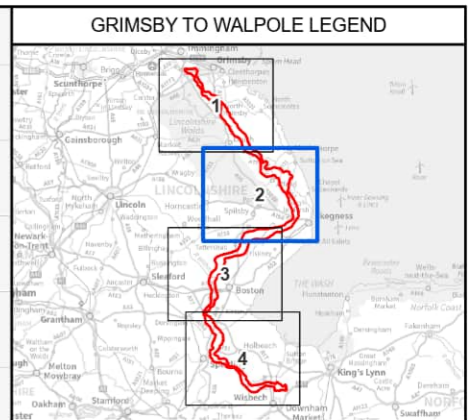
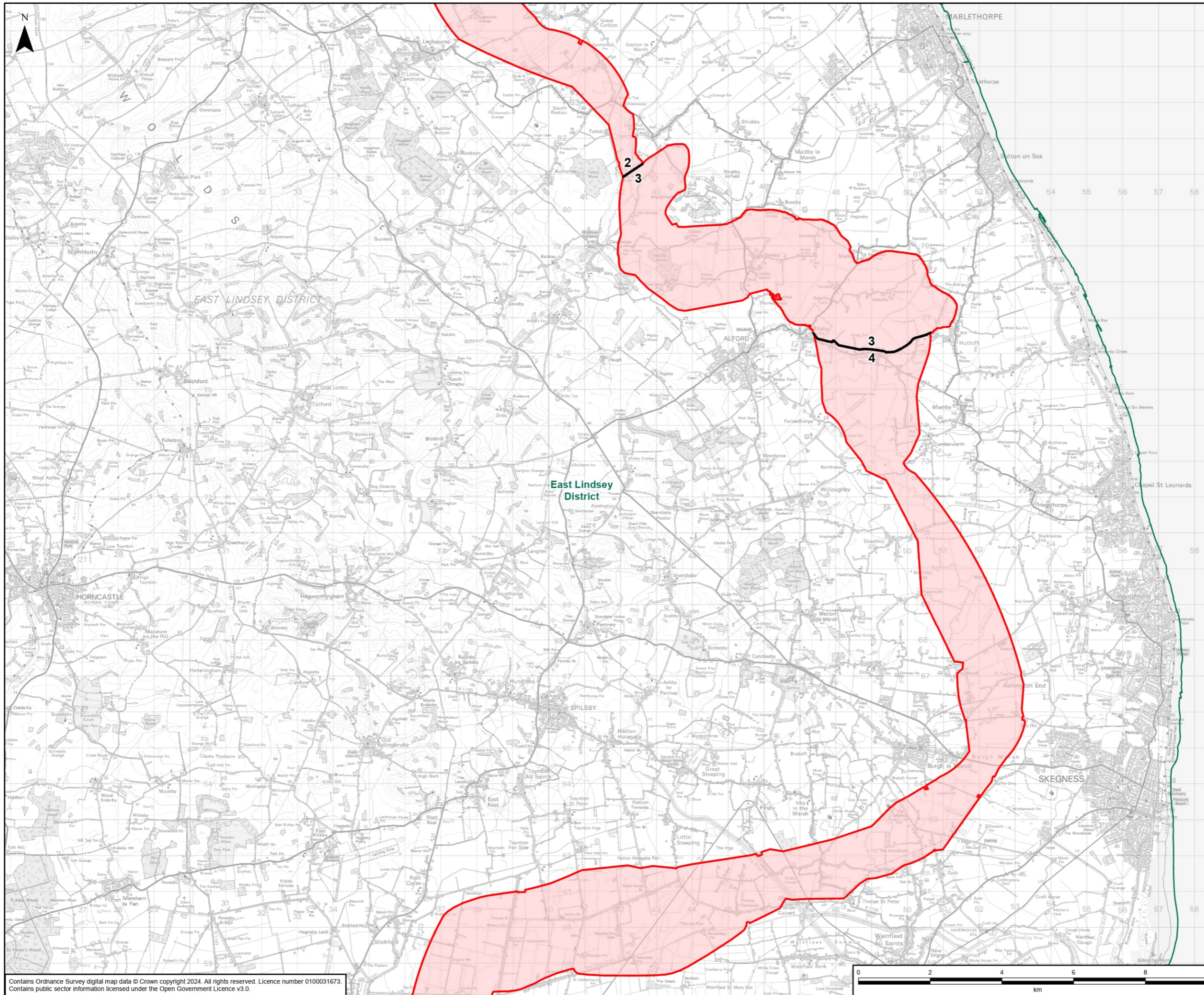
Scheme: GRIMSBY TO WALPOLE

Document Title: FIGURE 1.1 SCOPING BOUNDARY

Creator: LC	Date: 01/07/2024	Checker: SS	Date: 01/07/2024	Approver: NM	Date: 01/07/2024
Document Type: FIGURE	Scale: 1:100,000	Format: A3	Sheets: 1 OF 4	Rev: A	

Contains Ordnance Survey digital map data © Crown copyright 2024. All rights reserved. Licence number 0100031673.
 Contains public sector information licensed under the Open Government Licence v3.0.





- Legend**
- Scoping Boundary
 - Route Section Break
 - District Boundary

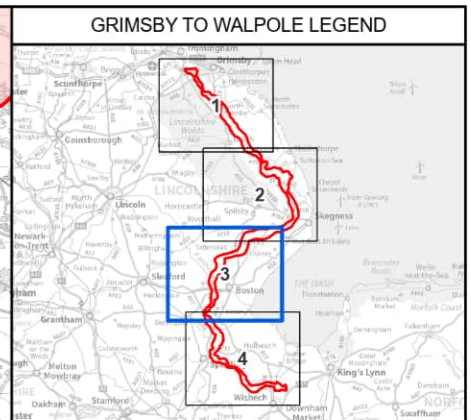
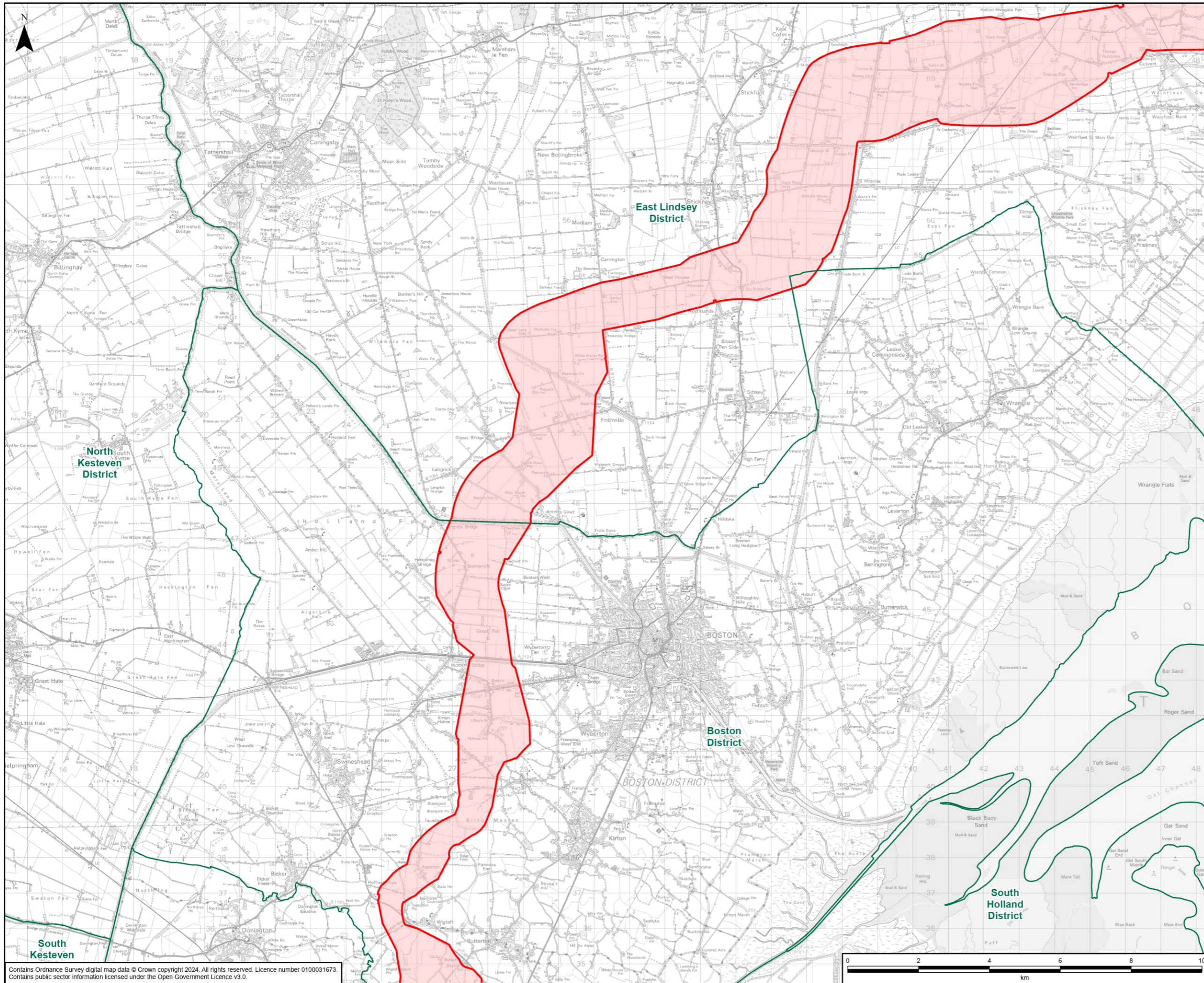
A	01/07/2024	First Issue	LC	SS	NM
Rev	Date	Description	GIS	Chk	App

nationalgrid

Purpose: SCOPING REPORT
 Scheme: GRIMSBY TO WALPOLE
 Document Title: FIGURE 1.1 SCOPING BOUNDARY

Creator: LC	Date: 01/07/2024	Checker: SS	Date: 01/07/2024	Approver: NM	Date: 01/07/2024
Document Type: FIGURE	Scale: 1:100,000	Format: A3	Sheets: 2 OF 4	Rev: A	

Contains Ordnance Survey digital map data © Crown copyright 2024. All rights reserved. Licence number 0100031673.
 Contains public sector information licensed under the Open Government Licence v3.0.



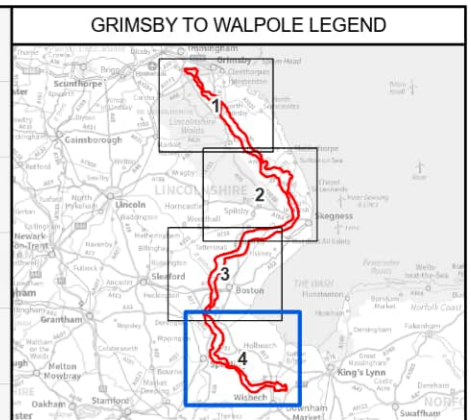
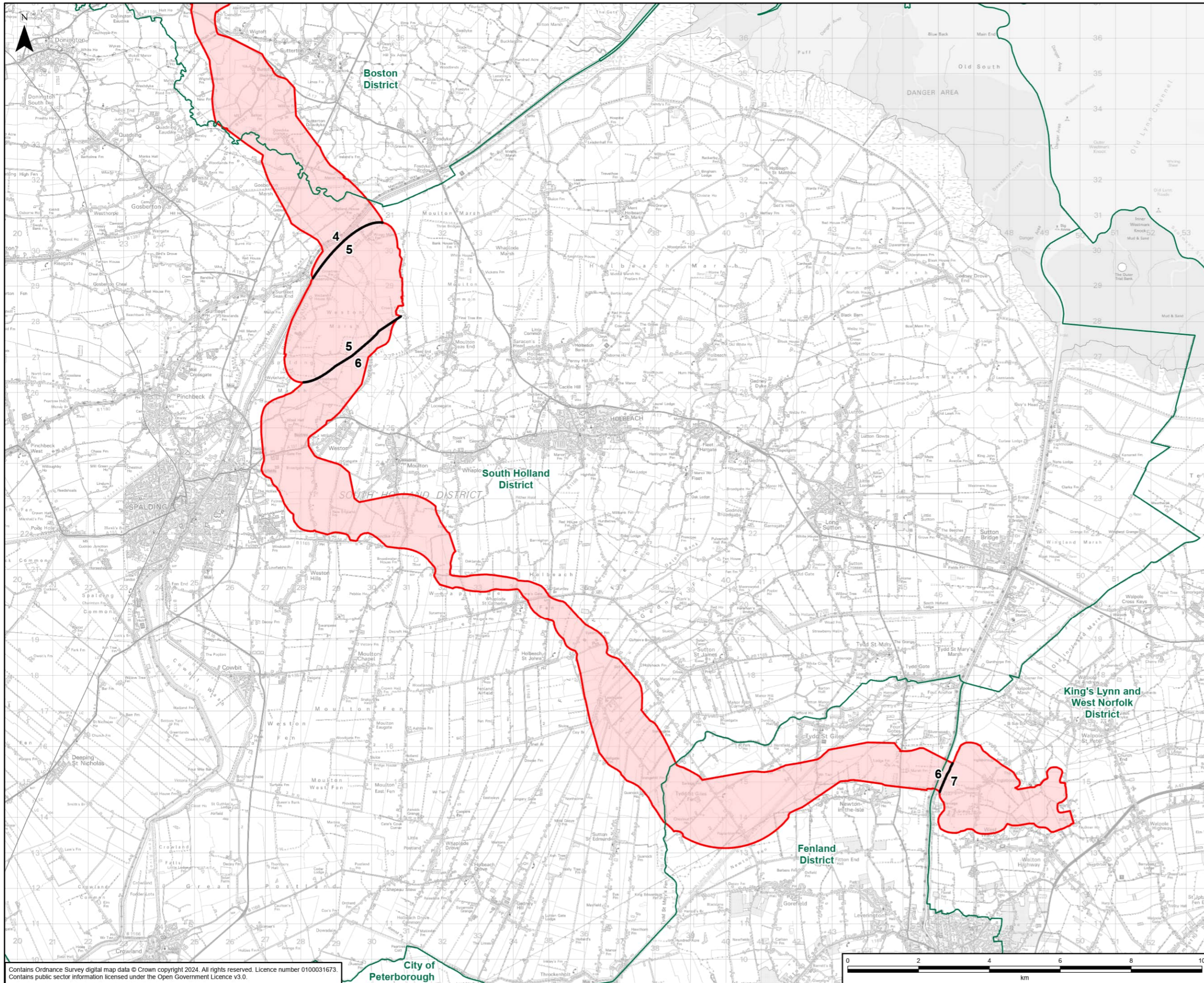
GRIMSBY TO WALPOLE LEGEND

Legend

- Scoping Boundary
- District Boundary

A	01/07/2024	First Issue	LC	SS	NM
Rev	Date	Description	GIS	Chk	App
		nationalgrid			
Purpose:		SCOPING REPORT			
Scheme:		GRIMSBY TO WALPOLE			
Document Title:		FIGURE 1.1 SCOPING BOUNDARY			
Creator:	Date:	Checker:	Date:	Approver:	Date:
LC	01/07/2024	SS	01/07/2024	NM	01/07/2024
Document Type:	Scale:	Format:	Sheets:	Rev:	
FIGURE	1:100,000	A3	3 OF 4	A	

Contains Ordnance Survey digital map data © Crown copyright 2024. All rights reserved. Licence number 0100031673.
Contains public sector information licensed under the Open Government Licence v3.0.



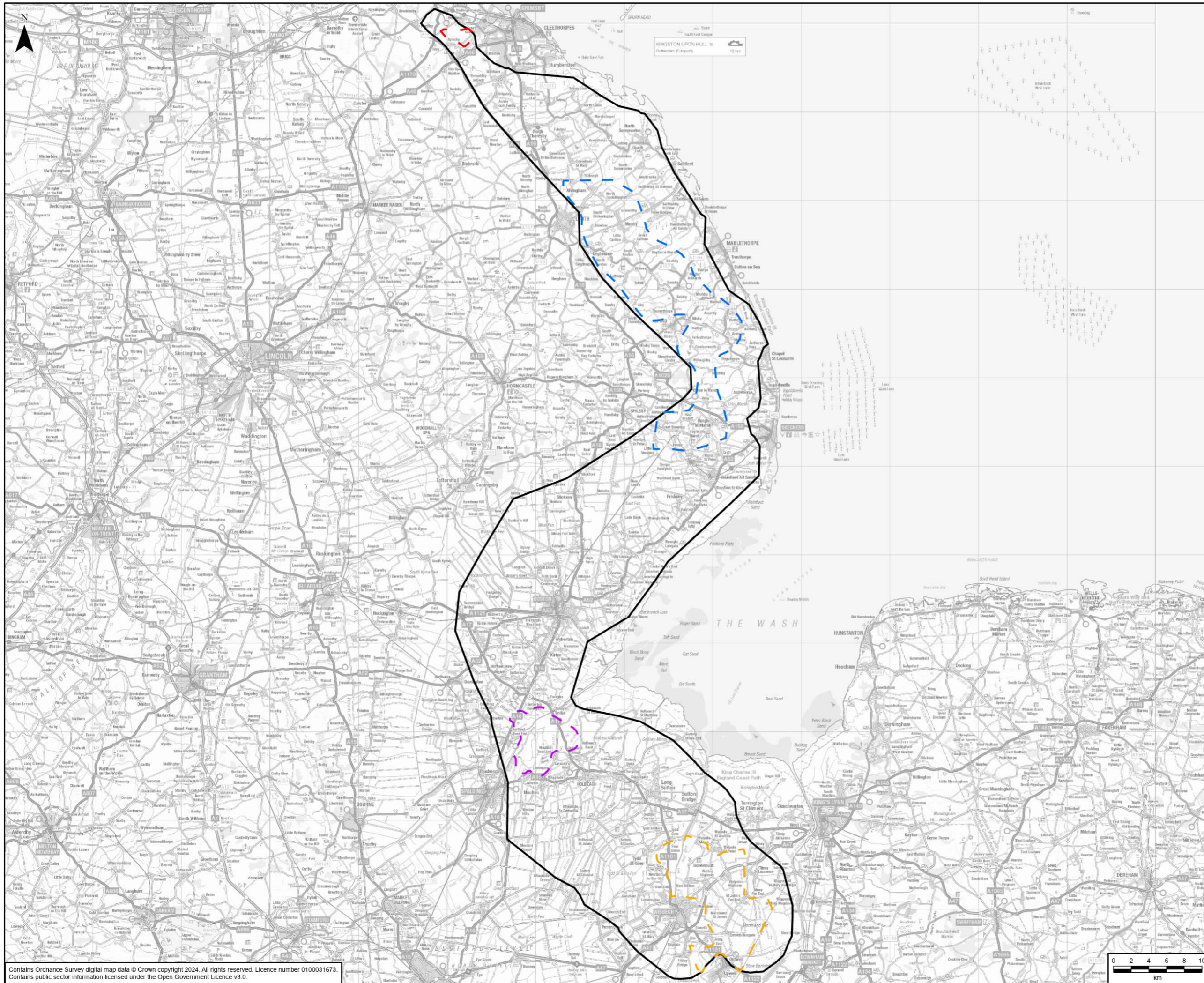
- Legend**
- Scoping Boundary
 - Route Section Break
 - District Boundary

A	01/07/2024	First Issue	LC	SS	NM
Rev	Date	Description	GIS	Chk	App

nationalgrid					
Purpose:		SCOPING REPORT			
Scheme:		GRIMSBY TO WALPOLE			
Document Title:		FIGURE 1.1 SCOPING BOUNDARY			
Creator:	Date:	Checker:	Date:	Approver:	Date:
LC	01/07/2024	SS	01/07/2024	NM	01/07/2024
Document Type:	Scale:	Format:	Sheets:	Rev:	
FIGURE	1:100,000	A3	4 OF 4	A	

Contains Ordnance Survey digital map data © Crown copyright 2024. All rights reserved. Licence number 0100031673.
Contains public sector information licensed under the Open Government Licence v3.0.

Figures 3.1 to 3.9



GRIMSBY TO WALPOLE LEGEND

- Legend
- Overhead Line Study Area
 - Weston Marsh Substation Study Area
 - Grimsby West Substation Study Area
 - Lincolnshire Connections Substation Study Area
 - Walpole Substation Study Area

A	01/07/2024	First Issue	LC	SS	DR
Rev	Date	Description	GIS	Chk	App

nationalgrid

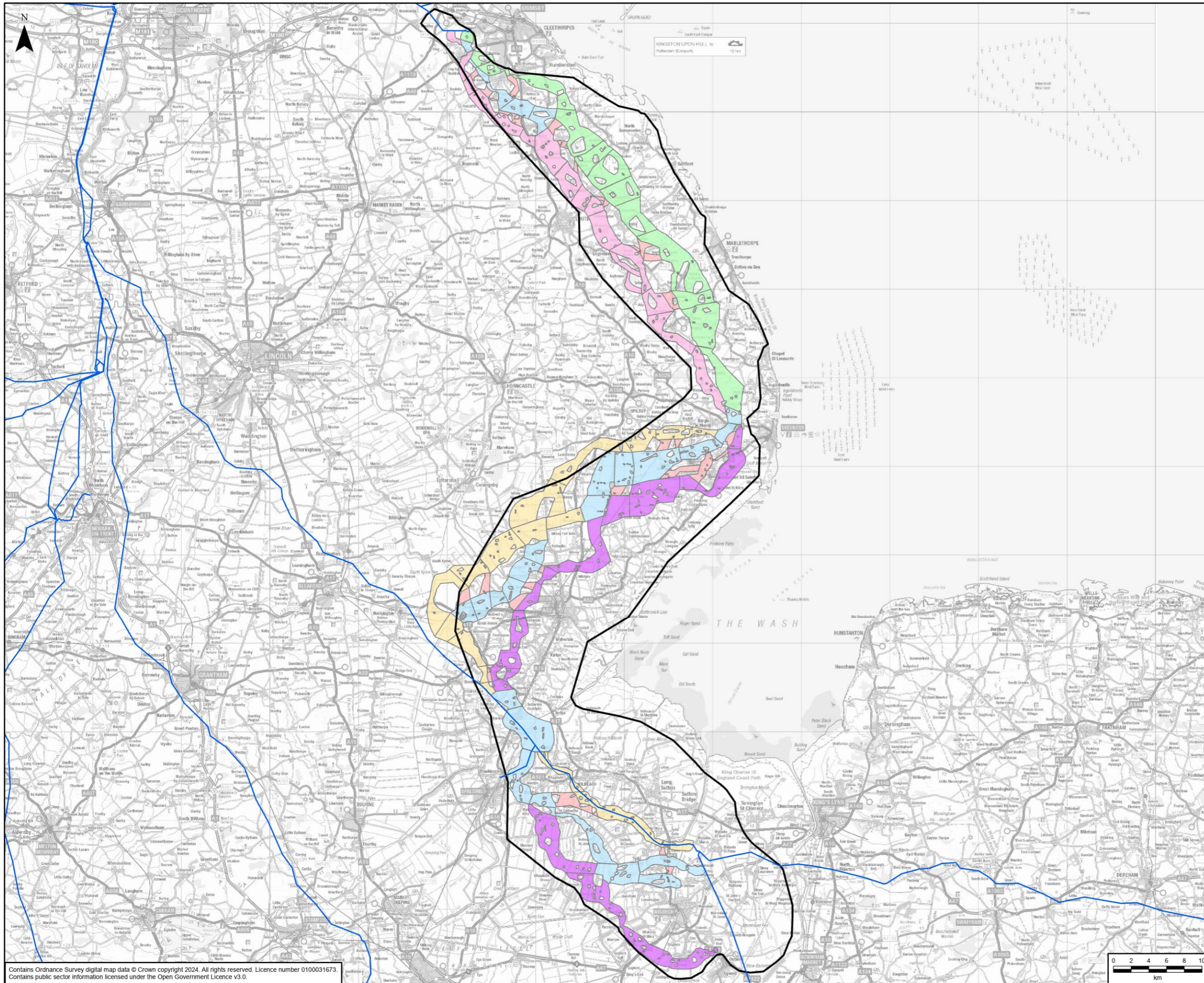
Purpose: SCOPING REPORT

Scheme: GRIMSBY TO WALPOLE

Document Title: FIGURE 3.1 ROUTING AND SITING STUDY AREA

Creator:	Date:	Checker:	Date:	Approver:	Date:
LC	01/07/2024	SS	01/07/2024	DR	01/07/2024
Document Type:	Scale:	Format:	Sheets:	Rev:	
FIGURE	1:400,000	A3	1 OF 1	A	

Contains Ordnance Survey digital map data © Crown copyright 2024. All rights reserved. Licence number 0100031673.
Contains public sector information licensed under the Open Government Licence v3.0.



GRIMSBY TO WALPOLE LEGEND

Legend

- Existing 400kV Overhead Line
- Overhead Line Study Area

Grimsby West to Weston Marsh Preliminary Corridors

- Central Corridor
- Eastern Corridor
- Northern Corridor
- Southern Corridor
- Western Corridor
- Links

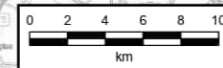
Weston Marsh to Walpole Preliminary Corridors

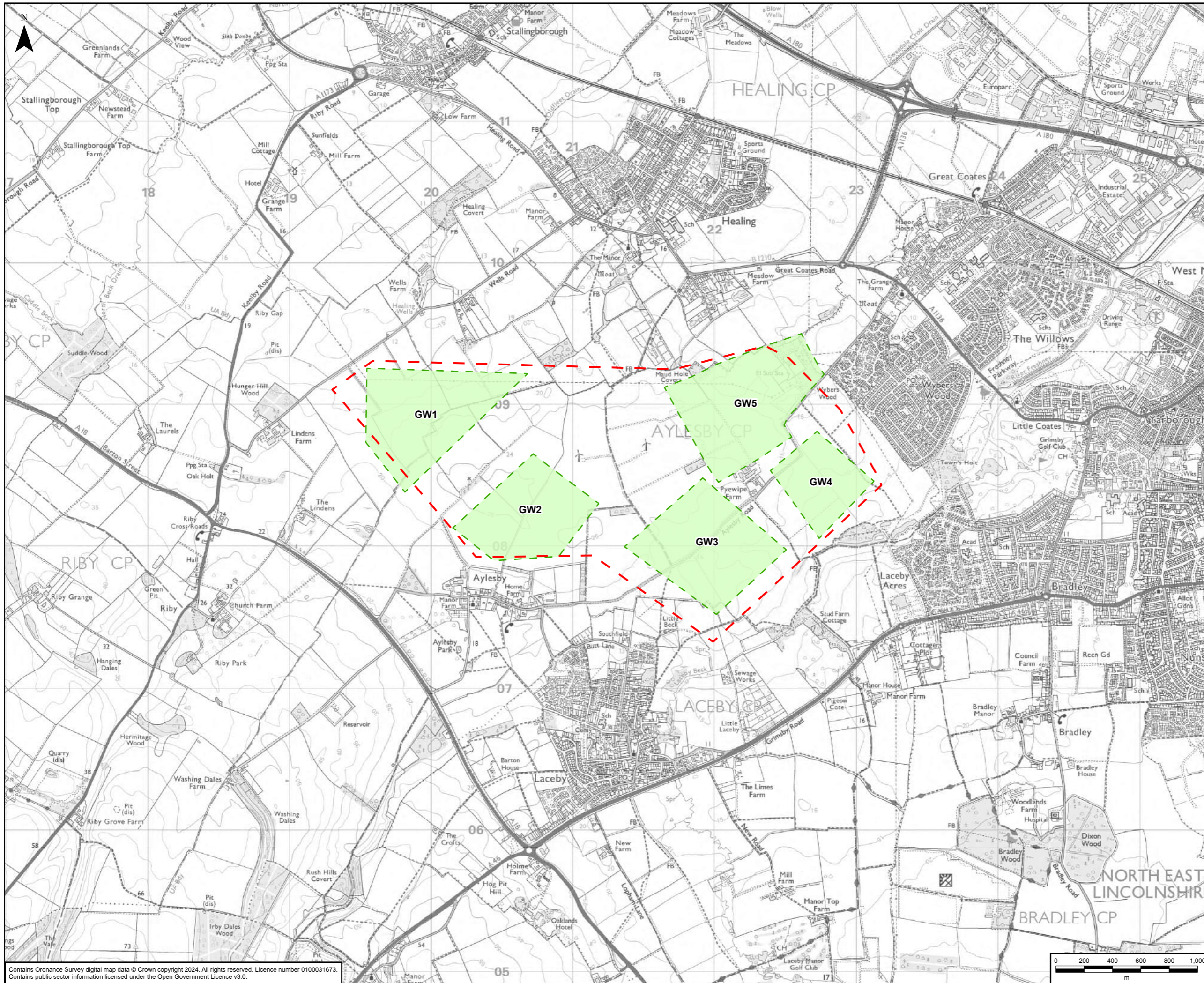
- Central Corridor
- Northern Corridor
- Southern Corridor
- Links

A	01/07/2024	First Issue	LC	SS	DR
Rev	Date	Description	GIS	Chk	App

nationalgrid					
Purpose:		SCOPING REPORT			
Scheme:		GRIMSBY TO WALPOLE			
Document Title:		FIGURE 3.2 CORRIDORS (OVERHEAD LINE)			
Creator:	Date:	Checker:	Date:	Approver:	Date:
LC	01/07/2024	SS	01/07/2024	DR	01/07/2024
Document Type:	Scale:	Format:	Sheets:	Rev:	
FIGURE	1:400,000	A3	1 OF 1	A	

Contains Ordnance Survey digital map data © Crown copyright 2024. All rights reserved. Licence number 0100031673.
Contains public sector information licensed under the Open Government Licence v3.0.





GRIMSBY TO WALPOLE LEGEND



- Legend
- Grimsby West Substation Study Area
 - Grimsby West Siting Zone

A	15/07/2024	First Issue	LC	SS	DR
Rev	Date	Description	GIS	Chk	App

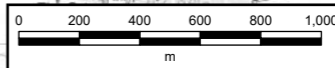
nationalgrid

Purpose: SCOPING REPORT

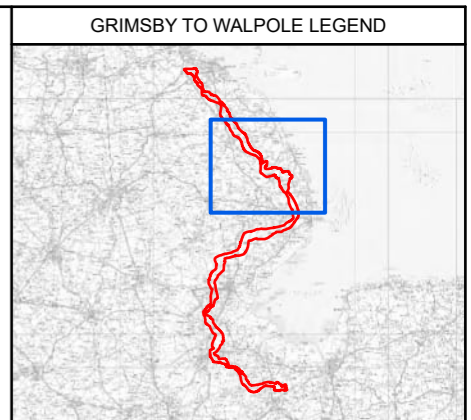
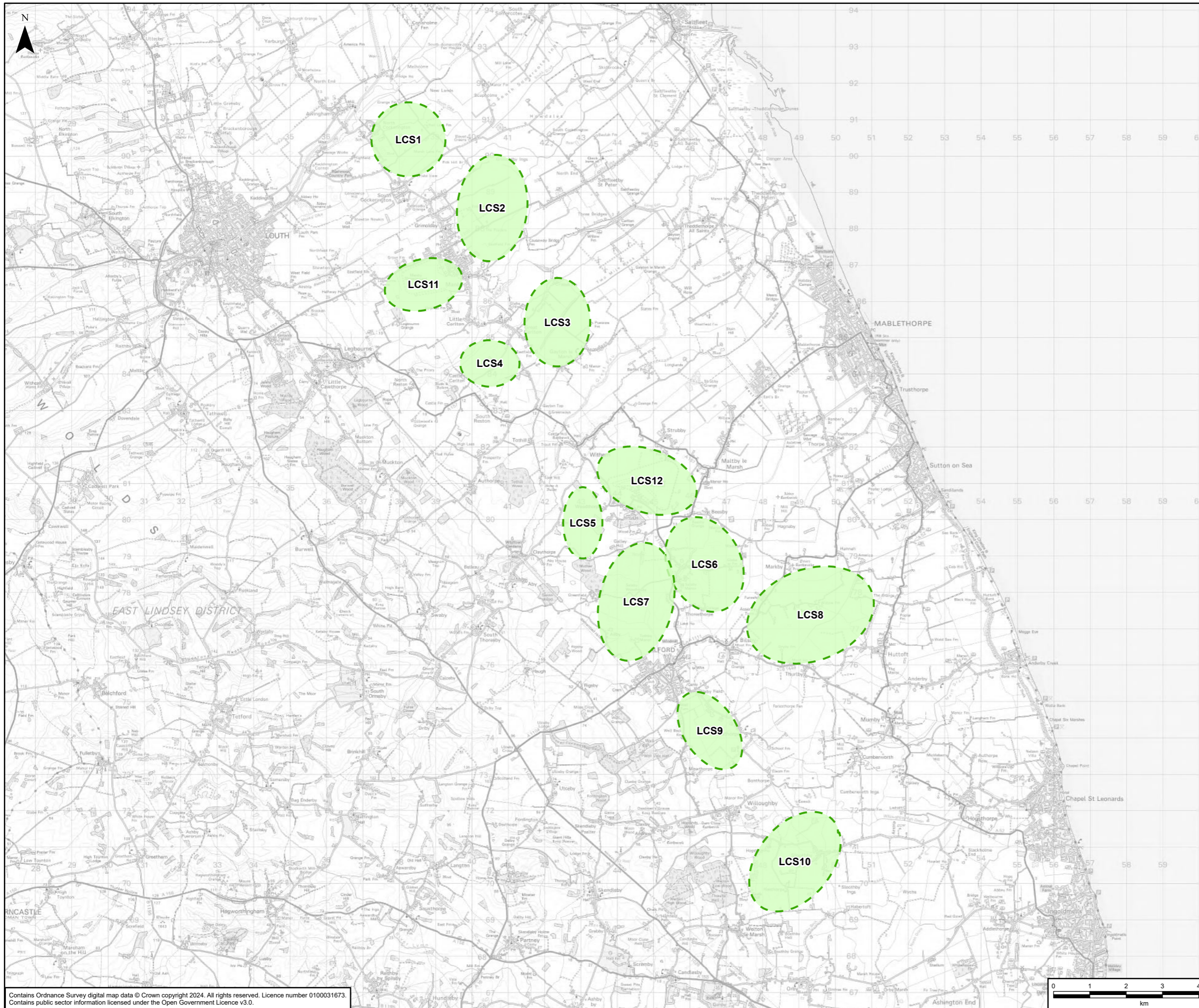
Scheme: GRIMSBY TO WALPOLE

Document Title: FIGURE 3.3
GRIMSBY WEST SITING ZONES

Creator:	Date:	Checker:	Date:	Approver:	Date:
LC	15/07/2024	SS	15/07/2024	DR	15/07/2024
Document Type:	Scale:	Format:	Sheets:	Rev:	
FIGURE	1:25,000	A3	1 OF 1	A	



Contains Ordnance Survey digital map data © Crown copyright 2024. All rights reserved. Licence number 0100031673.
Contains public sector information licensed under the Open Government Licence v3.0.



Legend
 LCS Siting Zone

A	15/07/2024	First Issue	LC	SS	DR
Rev	Date	Description	GIS	Chk	App

nationalgrid

Purpose: SCOPING REPORT

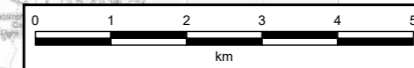
Scheme: GRIMSBY TO WALPOLE

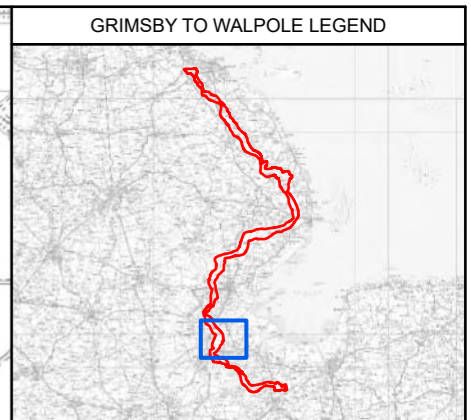
Document Title: **FIGURE 3.4
LCS SITING ZONES**

Creator:	Date:	Checker:	Date:	Approver:	Date:
LC	15/07/2024	SS	15/07/2024	DR	15/07/2024
Document Type:	Scale:	Format:	Sheets:	Rev:	
FIGURE	1:100,000	A3	1 OF 1	A	

Contains Ordnance Survey digital map data © Crown copyright 2024. All rights reserved. Licence number 0100031673.
 Contains public sector information licensed under the Open Government Licence v3.0.

Document Path: \\eu.aecomnet.com\EMIA\UK\NCL2\Jobs\60721024 Grimsby to Walpole\02_Maps\Scoping Report\G2W_SR_Chapter_3_Main_Alternatives_Considered_Figures.aprx





GRIMSBY TO WALPOLE LEGEND

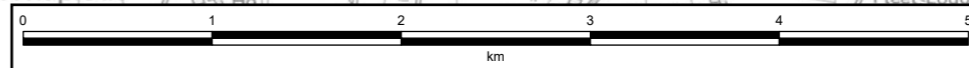
Legend

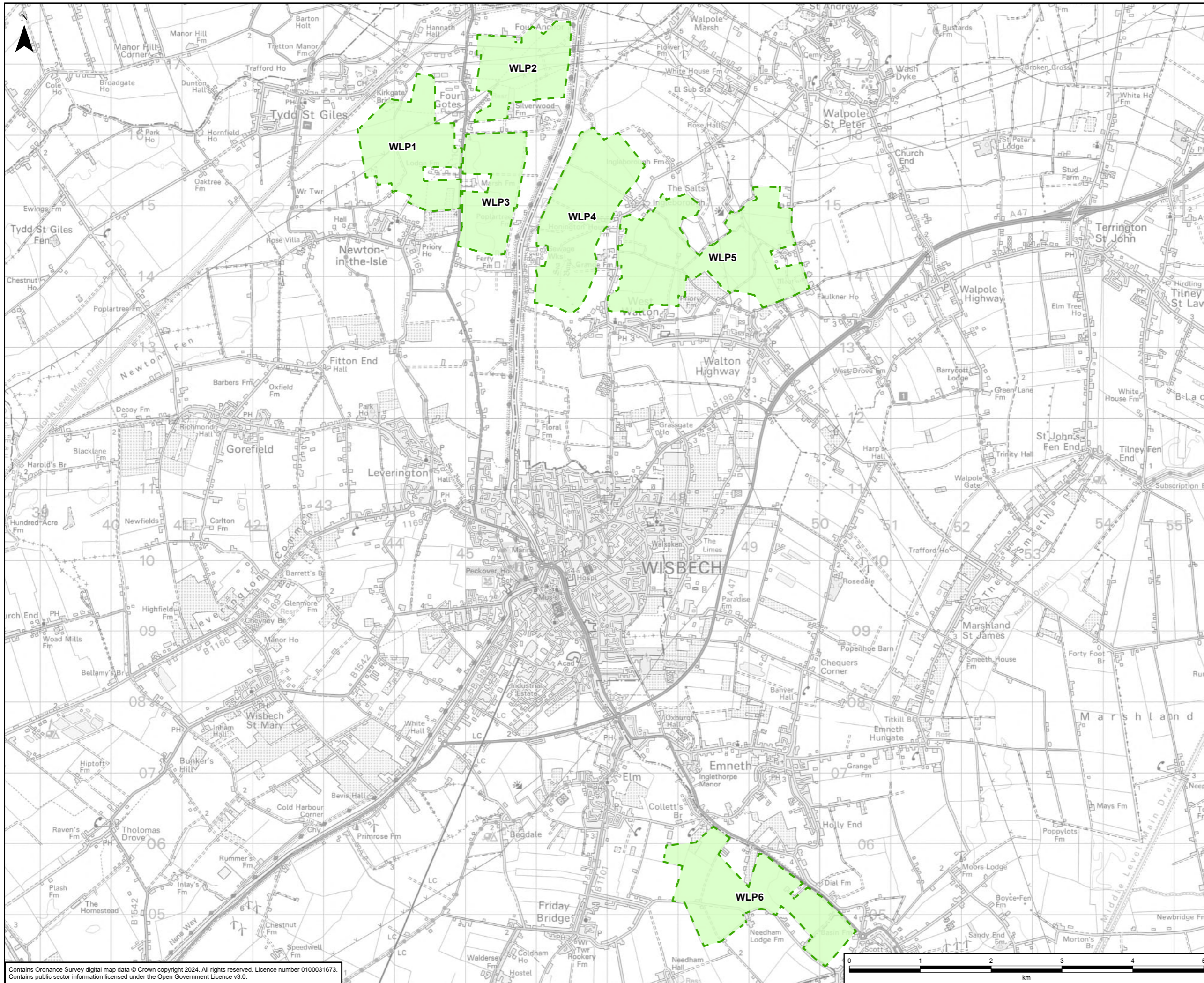
- Weston Marsh Study Area
- Weston Marsh Siting Zone

A	15/07/2024	First Issue	LC	SS	DR
Rev	Date	Description	GIS	Chk	App

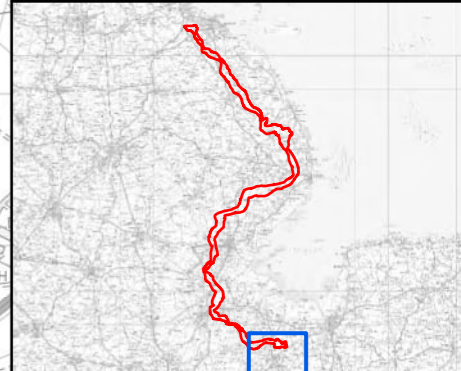
nationalgrid					
Purpose:		SCOPING REPORT			
Scheme:		GRIMSBY TO WALPOLE			
Document Title:		FIGURE 3.5 WESTON MARSH SITING ZONES			
Creator:	Date:	Checker:	Date:	Approver:	Date:
LC	15/07/2024	SS	15/07/2024	DR	15/07/2024
Document Type:	Scale:	Format:	Sheets:	Rev:	
FIGURE	1:40,000	A3	1 OF 1	A	

Contains Ordnance Survey digital map data © Crown copyright 2024. All rights reserved. Licence number 0100031673.
Contains public sector information licensed under the Open Government Licence v3.0.





GRIMSBY TO WALPOLE LEGEND



Legend
 Walpole B Siting Zone

A	15/07/2024	First Issue	LC	SS	DR
Rev	Date	Description	GIS	Chk	App

nationalgrid

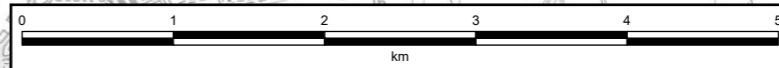
Purpose: SCOPING REPORT

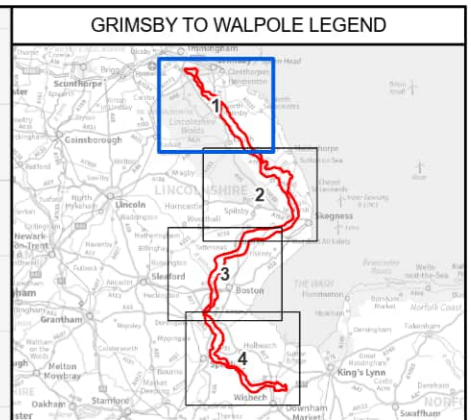
Scheme: GRIMSBY TO WALPOLE

Document Title: **FIGURE 3.6
WALPOLE B SITING ZONES**

Creator:	Date:	Checker:	Date:	Approver:	Date:
LC	15/07/2024	SS	15/07/2024	DR	15/07/2024
Document Type:	Scale:	Format:	Sheets:	Rev:	
FIGURE	1:50,000	A3	1 OF 1	A	

Contains Ordnance Survey digital map data © Crown copyright 2024. All rights reserved. Licence number 0100031673.
 Contains public sector information licensed under the Open Government Licence v3.0.





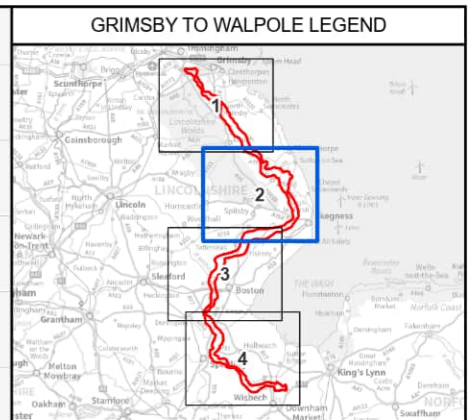
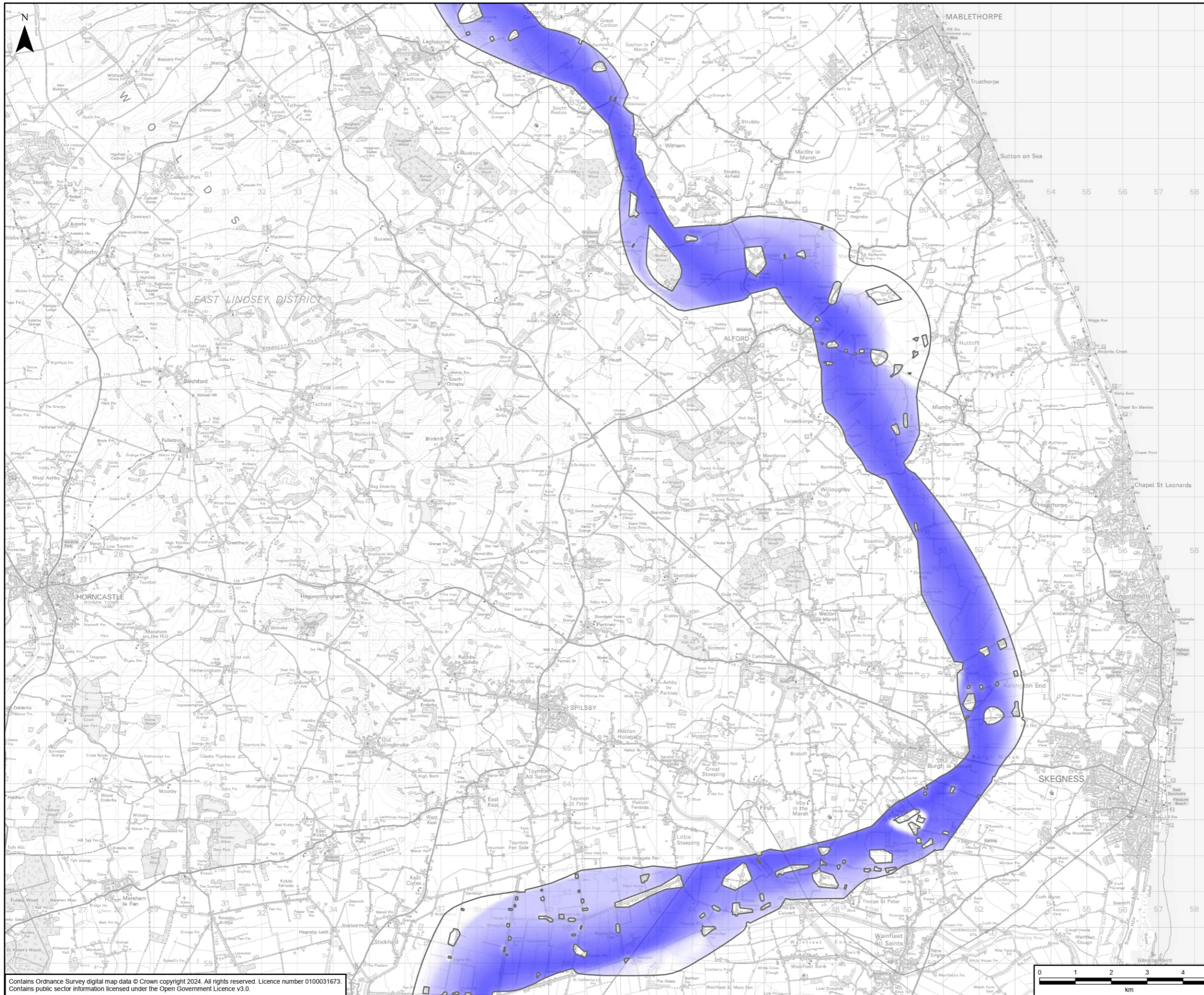
GRIMSBY TO WALPOLE LEGEND

Legend
OHL Graduated Swathe

A	01/07/2024	First Issue	LC	SS	DR
Rev	Date	Description	GIS	Chk	App

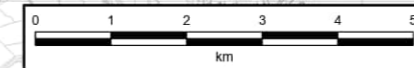
nationalgrid					
Purpose: SCOPING REPORT					
Scheme: GRIMSBY TO WALPOLE					
Document Title: FIGURE 3.7 OVERHEAD LINE GRADUATED SWATHE					
Creator: LC	Date: 01/07/2024	Checker: SS	Date: 01/07/2024	Approver: DR	Date: 01/07/2024
Document Type: FIGURE	Scale: 1:100,000	Format: A3	Sheets: 1 OF 4	Rev: A	

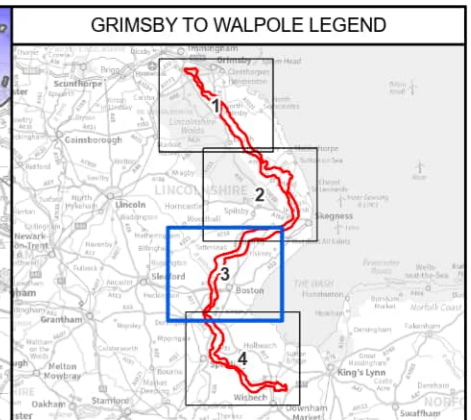
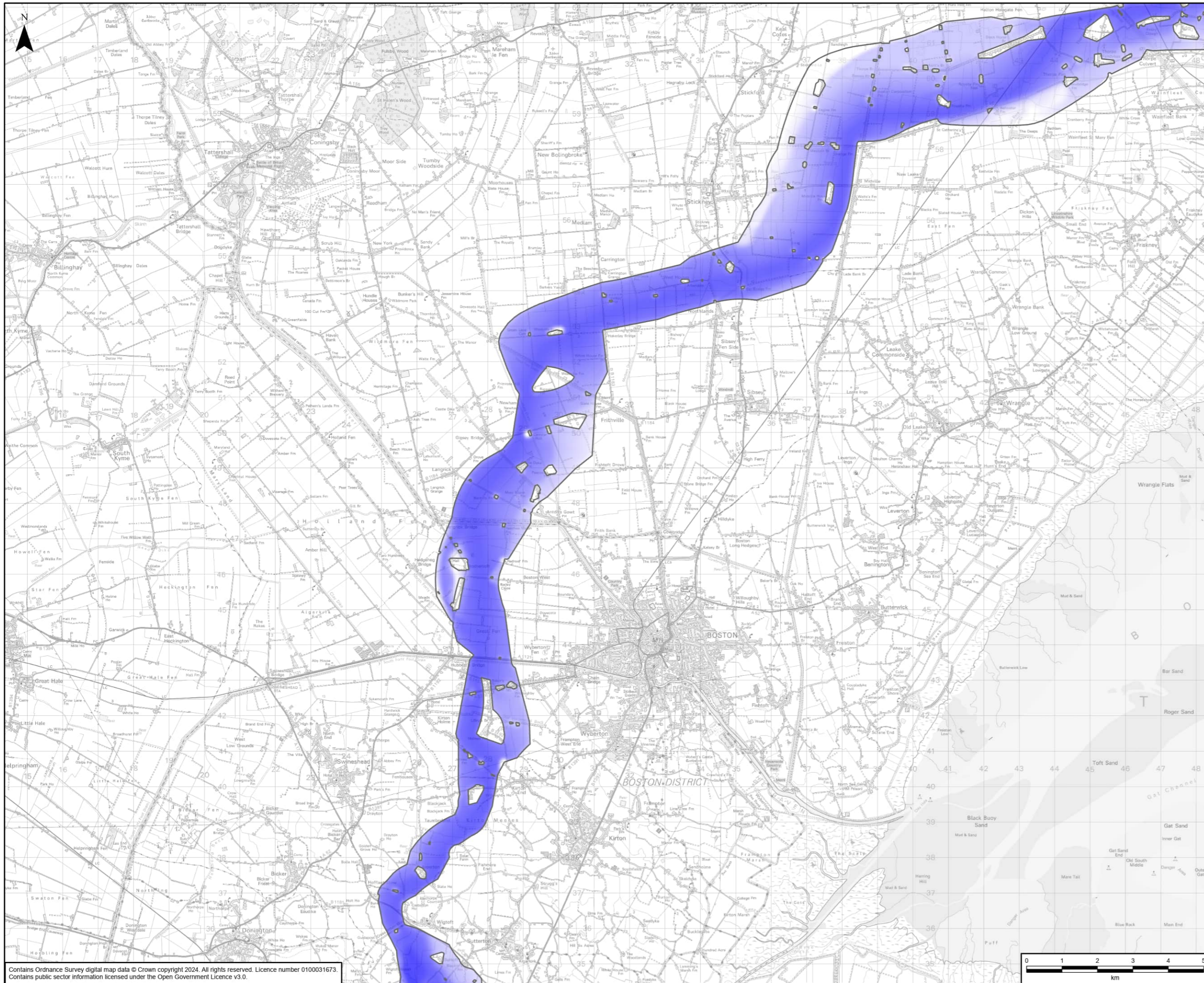
Contains Ordnance Survey digital map data © Crown copyright 2024. All rights reserved. Licence number 0100031673.
Contains public sector information licensed under the Open Government Licence v3.0.



A	01/07/2024	First Issue	LC	SS	DR
Rev	Date	Description	GIS	Chk	App
nationalgrid					
Purpose:		SCOPING REPORT			
Scheme:		GRIMSBY TO WALPOLE			
Document Title:		FIGURE 3.7 OVERHEAD LINE GRADUATED SWATHE			
Creator:	Date:	Checker:	Date:	Approver:	Date:
LC	01/07/2024	SS	01/07/2024	DR	01/07/2024
Document Type:	Scale:	Format:	Sheets:	Rev:	
FIGURE	1:100,000	A3	2 OF 4	A	

Contains Ordnance Survey digital map data © Crown copyright 2024. All rights reserved. Licence number 0100031673.
Contains public sector information licensed under the Open Government Licence v3.0.

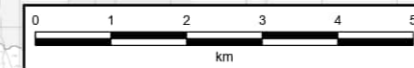


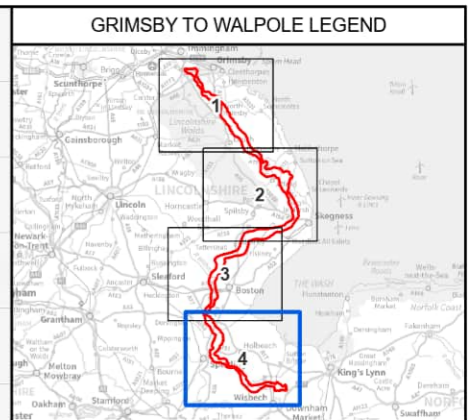
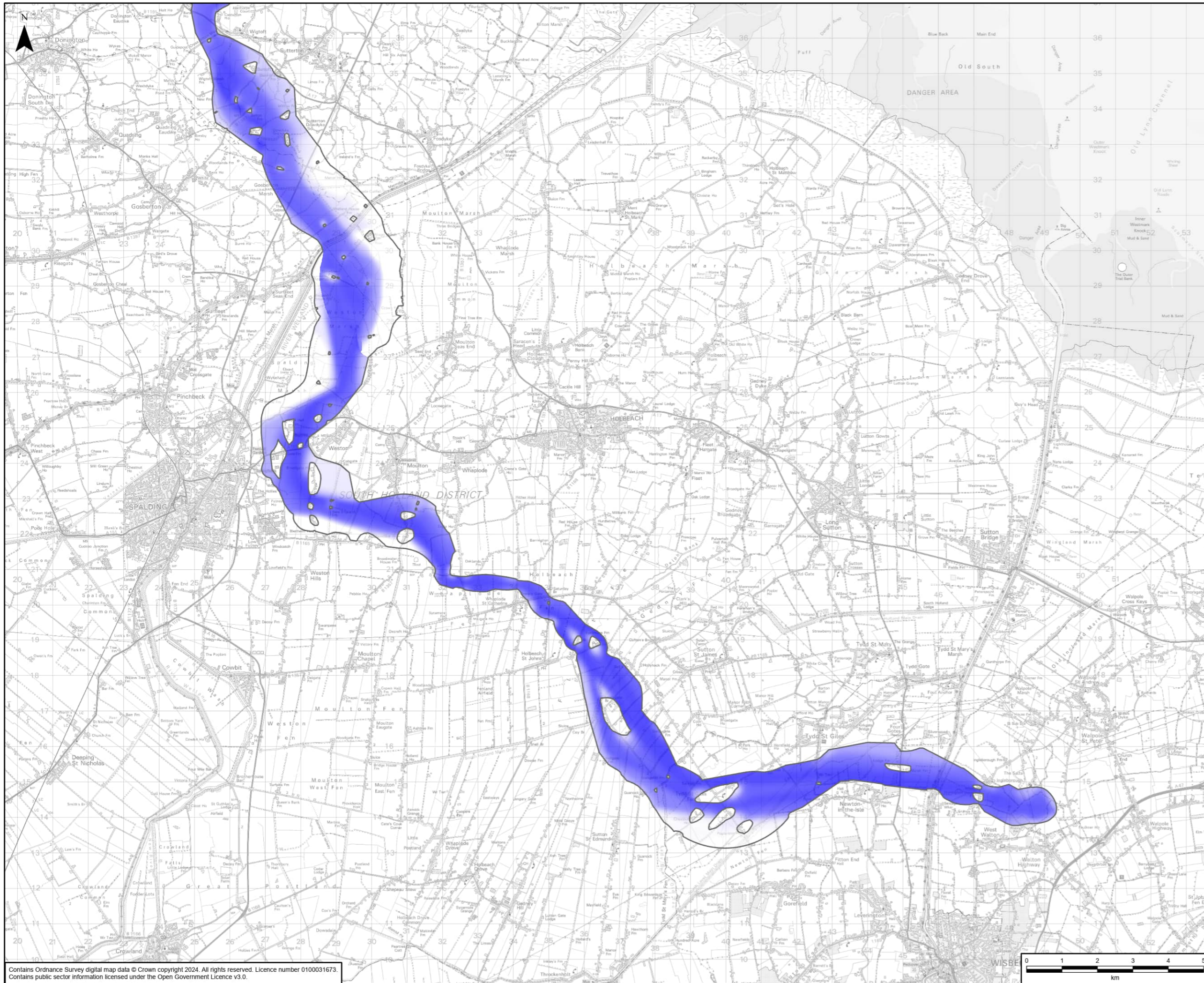


Rev	Date	Description	GIS	Chk	App
A	01/07/2024	First Issue	LC	SS	DR

nationalgrid					
Purpose: SCOPING REPORT					
Scheme: GRIMSBY TO WALPOLE					
Document Title: FIGURE 3.7 OVERHEAD LINE GRADUATED SWATHE					
Creator: LC	Date: 01/07/2024	Checker: SS	Date: 01/07/2024	Approver: DR	Date: 01/07/2024
Document Type: FIGURE	Scale: 1:100,000	Format: A3	Sheets: 3 OF 4	Rev: A	

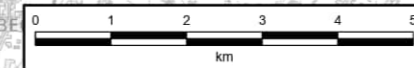
Contains Ordnance Survey digital map data © Crown copyright 2024. All rights reserved. Licence number 0100031673.
 Contains public sector information licensed under the Open Government Licence v3.0.





A		01/07/2024	First Issue	LC	SS	DR
Rev	Date	Description		GIS	Chk	App
nationalgrid						
Purpose:		SCOPING REPORT				
Scheme:		GRIMSBY TO WALPOLE				
Document Title:		FIGURE 3.7 OVERHEAD LINE GRADUATED SWATHE				
Creator:	Date:	Checker:	Date:	Approver:	Date:	
LC	01/07/2024	SS	01/07/2024	DR	01/07/2024	
Document Type:	Scale:	Format:	Sheets:	Rev:		
FIGURE	1:100,000	A3	4 OF 4	A		

Contains Ordnance Survey digital map data © Crown copyright 2024. All rights reserved. Licence number 0100031673.
Contains public sector information licensed under the Open Government Licence v3.0.

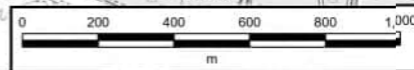


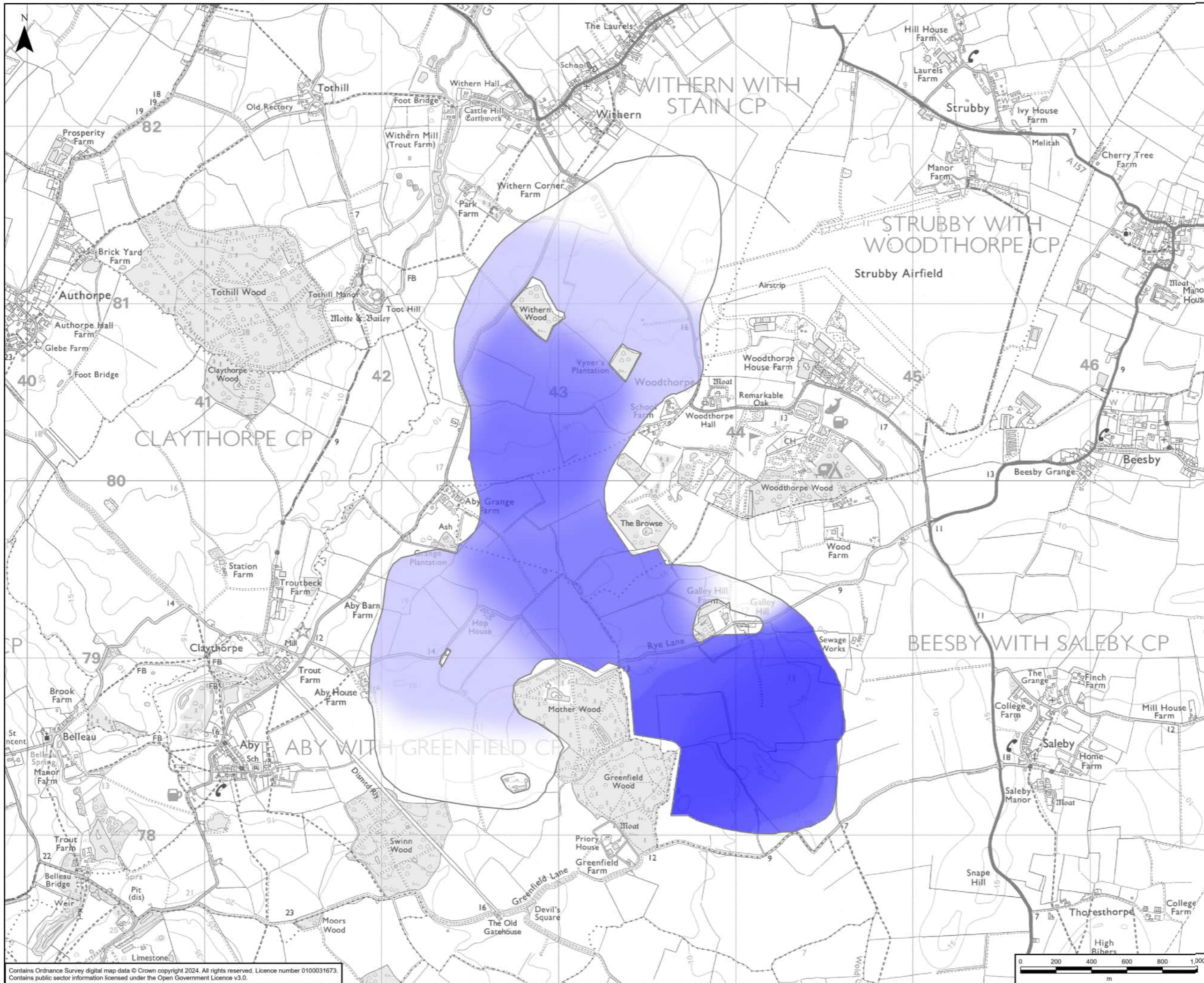


Legend
 Grimsby West Substation Graduated Swathe

Contains Ordnance Survey digital map data © Crown copyright 2024. All rights reserved. Licence number 0100031673.
 Contains public sector information licensed under the Open Government Licence v3.0.

A	16/07/2024	First Issue	LC	SS	DR
Rev	Date	Description	GIS	Chk	App
		nationalgrid			
Purpose:		SCOPING REPORT			
Scheme:		GRIMSBY TO WALPOLE			
Document Title:		FIGURE 3.8 GRIMSBY WEST SUBSTATION GRADUATED SWATHE			
Creator:	Date:	Checker:	Date:	Approver:	Date:
LC	16/07/2024	SS	16/07/2024	DR	16/07/2024
Document Type:	Scale:	Format:	Sheets:	Rev:	
FIGURE	1:20,000	A3	1 OF 5	A	





Rev	Date	Description	GIS	Chk	App
A	16/07/2024	First Issue	LC	SS	DR

nationalgrid					
Purpose:		SCOPING REPORT			
Scheme:		GRIMSBY TO WALPOLE			
Document Title:		FIGURE 3.8 LCS5 GRADUATED SWATHE			
Creator:	Date:	Checker:	Date:	Approver:	Date:
LC	16/07/2024	SS	16/07/2024	DR	16/07/2024
Document Type:	Scale:	Format:	Sheets:	Rev:	
FIGURE	1:20,000	A3	2 OF 5	A	

Contains Ordnance Survey digital map data © Crown copyright 2024. All rights reserved. Licence number 0100031673.
Contains public sector information licensed under the Open Government Licence v3.0.



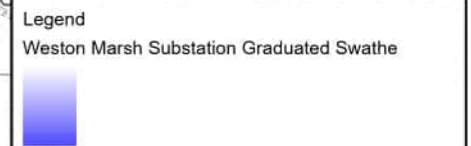
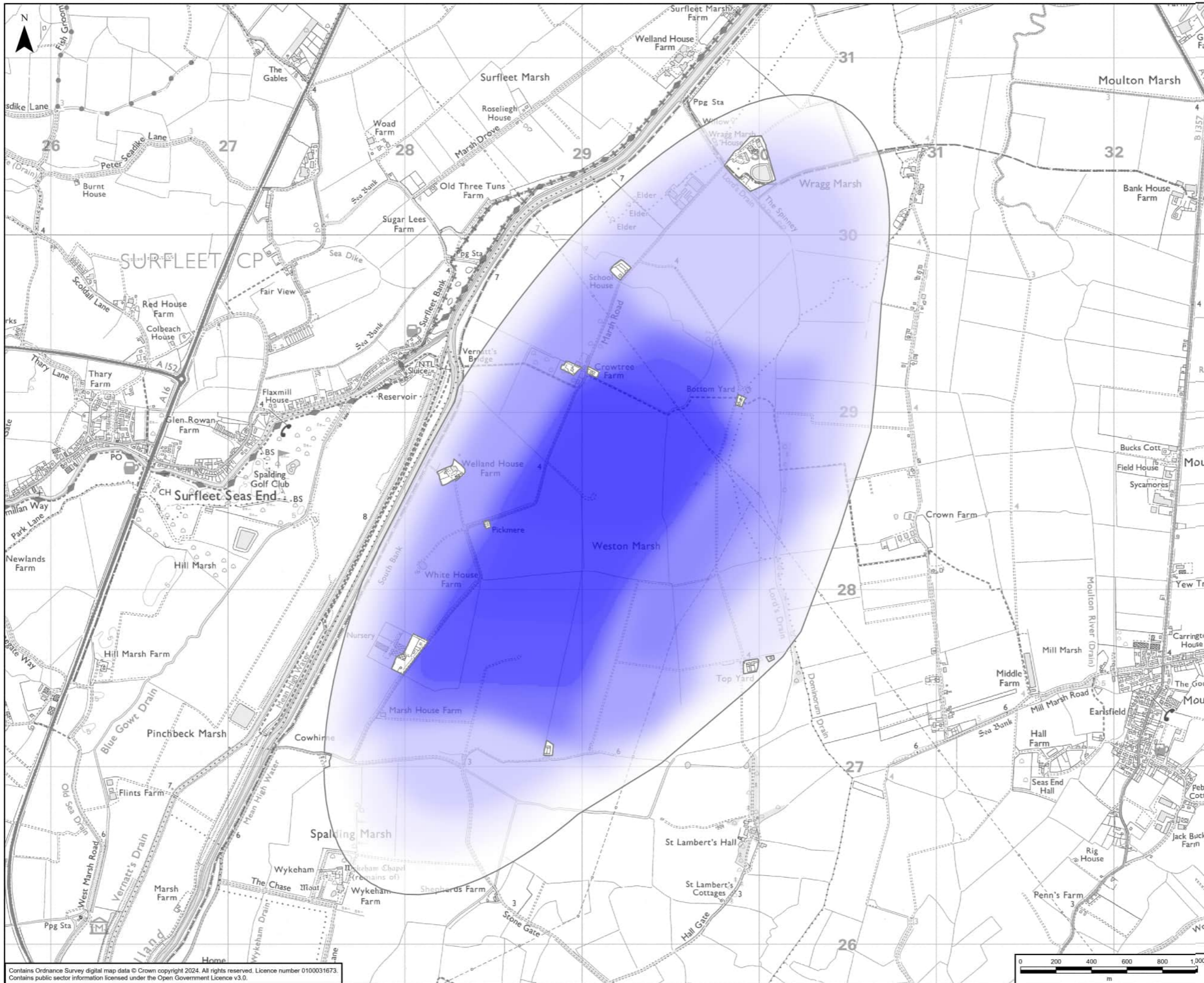
GRIMSBY TO WALPOLE LEGEND

Legend
LCS Hybrid Zone (LCS6 and LCS8) Graduated Swathe

Rev	Date	Description	GIS	Chk	App
A	16/07/2024	First Issue	LC	SS	DR

nationalgrid					
Purpose: SCOPING REPORT					
Scheme: GRIMSBY TO WALPOLE					
Document Title: FIGURE 3.8 LCS HYBRID ZONE (LCS6 AND LCS8) GRADUATED SWATHE					
Creator:	Date:	Checker:	Date:	Approver:	Date:
LC	16/07/2024	SS	16/07/2024	DR	16/07/2024
Document Type:	Scale:	Format:	Sheets:	Rev:	
FIGURE	1:20,000	A3	3 OF 5	A	

Contains Ordnance Survey digital map data © Crown copyright 2024. All rights reserved. Licence number 0100031673.
Contains public sector information licensed under the Open Government Licence v3.0.



Rev	Date	Description	GIS	Chk	App
A	16/07/2024	First Issue	LC	SS	DR

nationalgrid

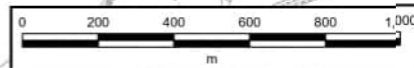
Purpose: SCOPING REPORT


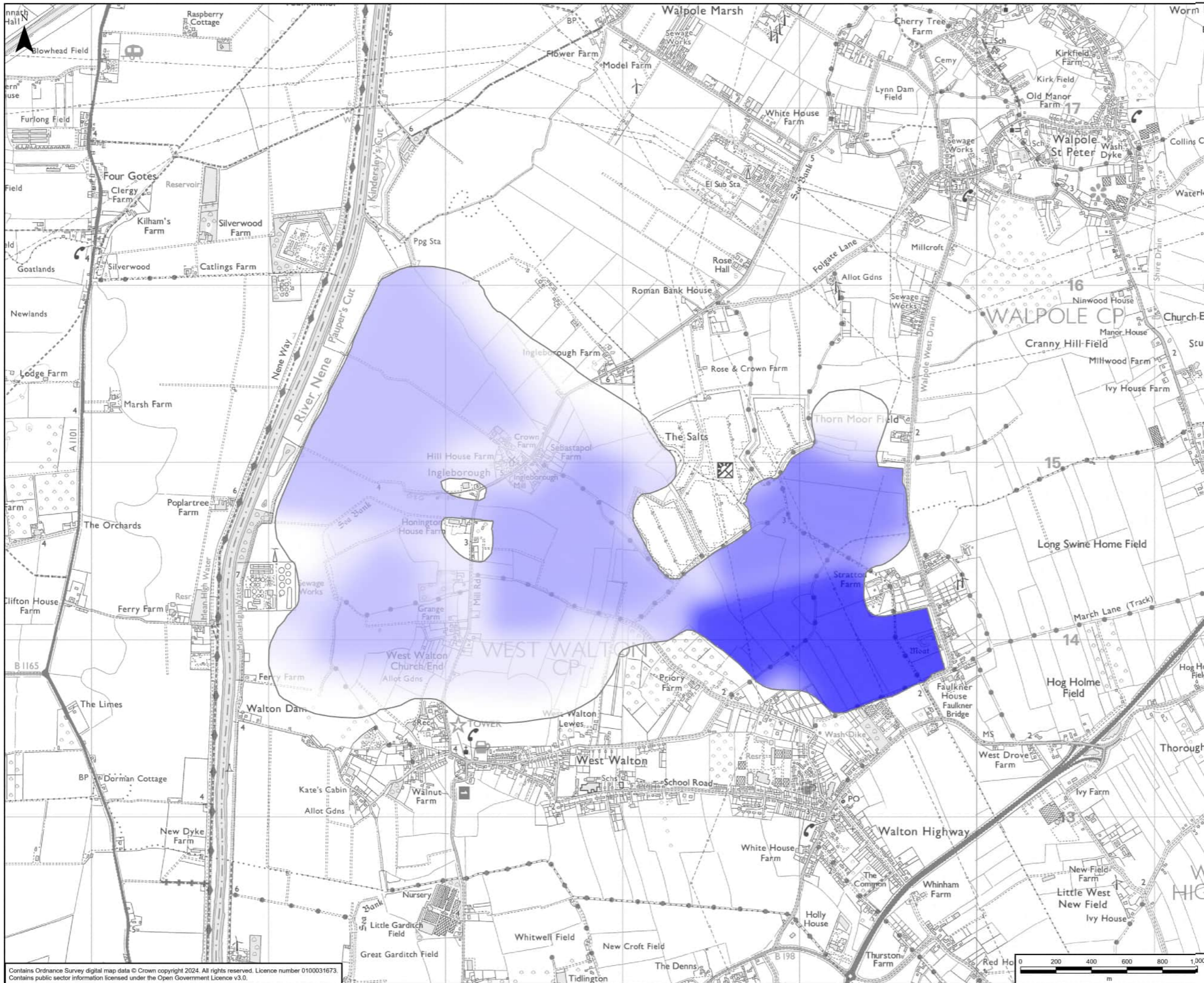
Scheme: GRIMSBY TO WALPOLE

Document Title: FIGURE 3.8
WESTON MARSH SUBSTATION GRADUATED SWATHE

Creator:	Date:	Checker:	Date:	Approver:	Date:
LC	16/07/2024	SS	16/07/2024	DR	16/07/2024

Contains Ordnance Survey digital map data © Crown copyright 2024. All rights reserved. Licence number 0100031673.
Contains public sector information licensed under the Open Government Licence v3.0.

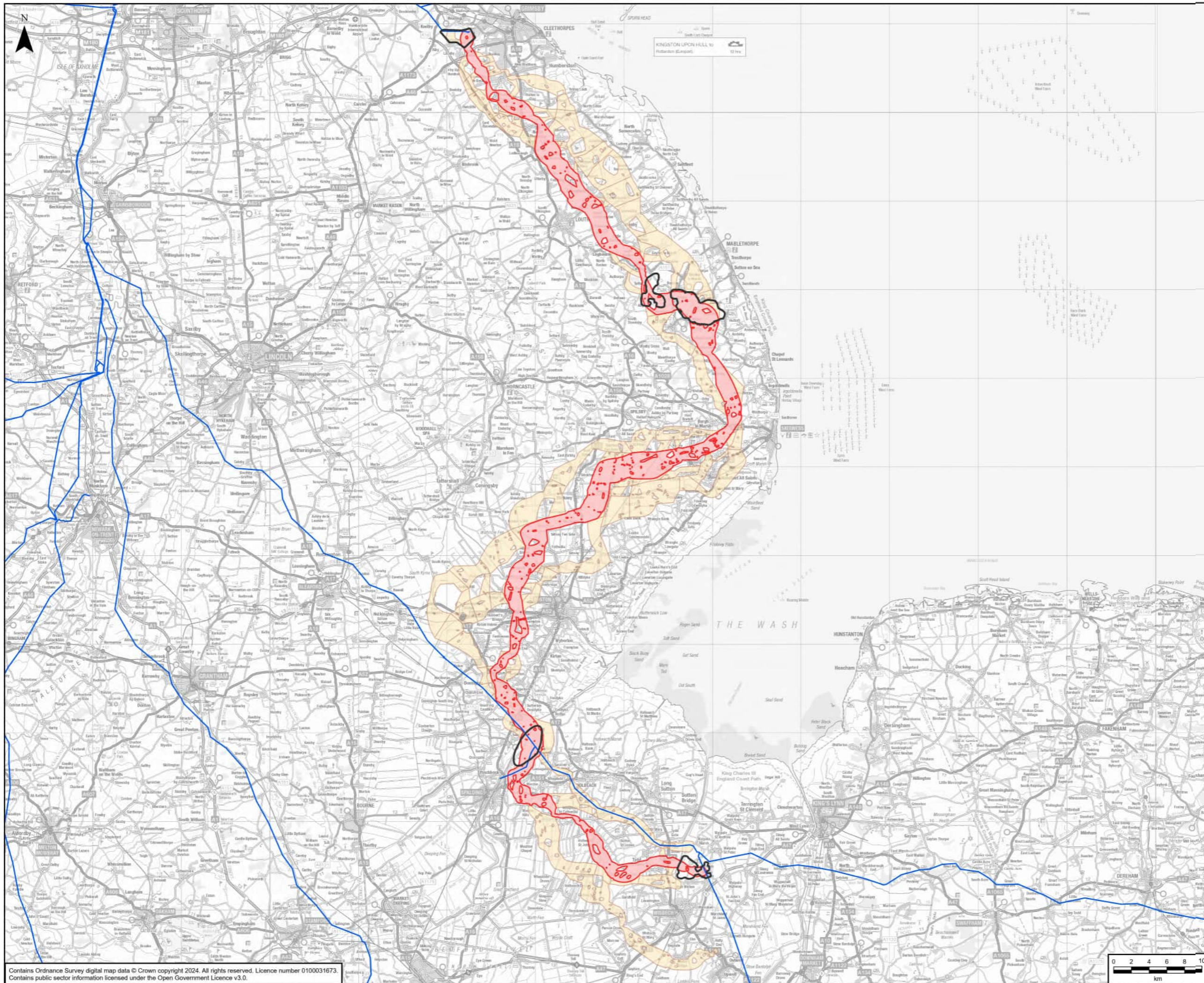




Rev	Date	Description	GIS	Chk	App
A	16/07/2024	First Issue	LC	SS	DR

nationalgrid					
Purpose:		SCOPING REPORT			
Scheme:		GRIMSBY TO WALPOLE			
Document Title:		FIGURE 3.8 WALPOLE B SUBSTATION GRADUATED SWATHE			
Creator:	Date:	Checker:	Date:	Approver:	Date:
LC	16/07/2024	SS	16/07/2024	DR	16/07/2024
Document Type:	Scale:	Format:	Sheets:	Rev:	
FIGURE	1:20,000	A3	5 OF 5	A	

Contains Ordnance Survey digital map data © Crown copyright 2024. All rights reserved. Licence number 0100031673.
Contains public sector information licensed under the Open Government Licence v3.0.



GRIMSBY TO WALPOLE LEGEND

- Legend
- Existing 400kV Overhead Line
 - Substation Siting Zone
 - Emerging Preferred Corridor
 - Other Preliminary Corridors

A	16/07/2024	First Issue	LC	SS	DR
Rev	Date	Description	GIS	Chk	App

nationalgrid

Purpose: SCOPING REPORT

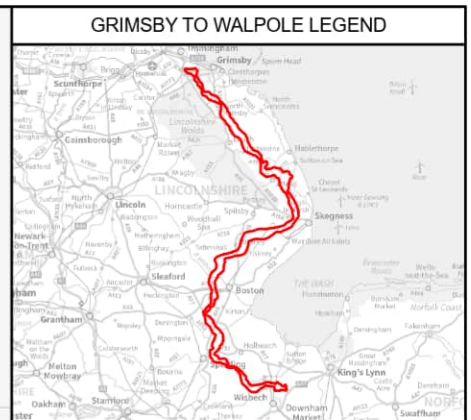
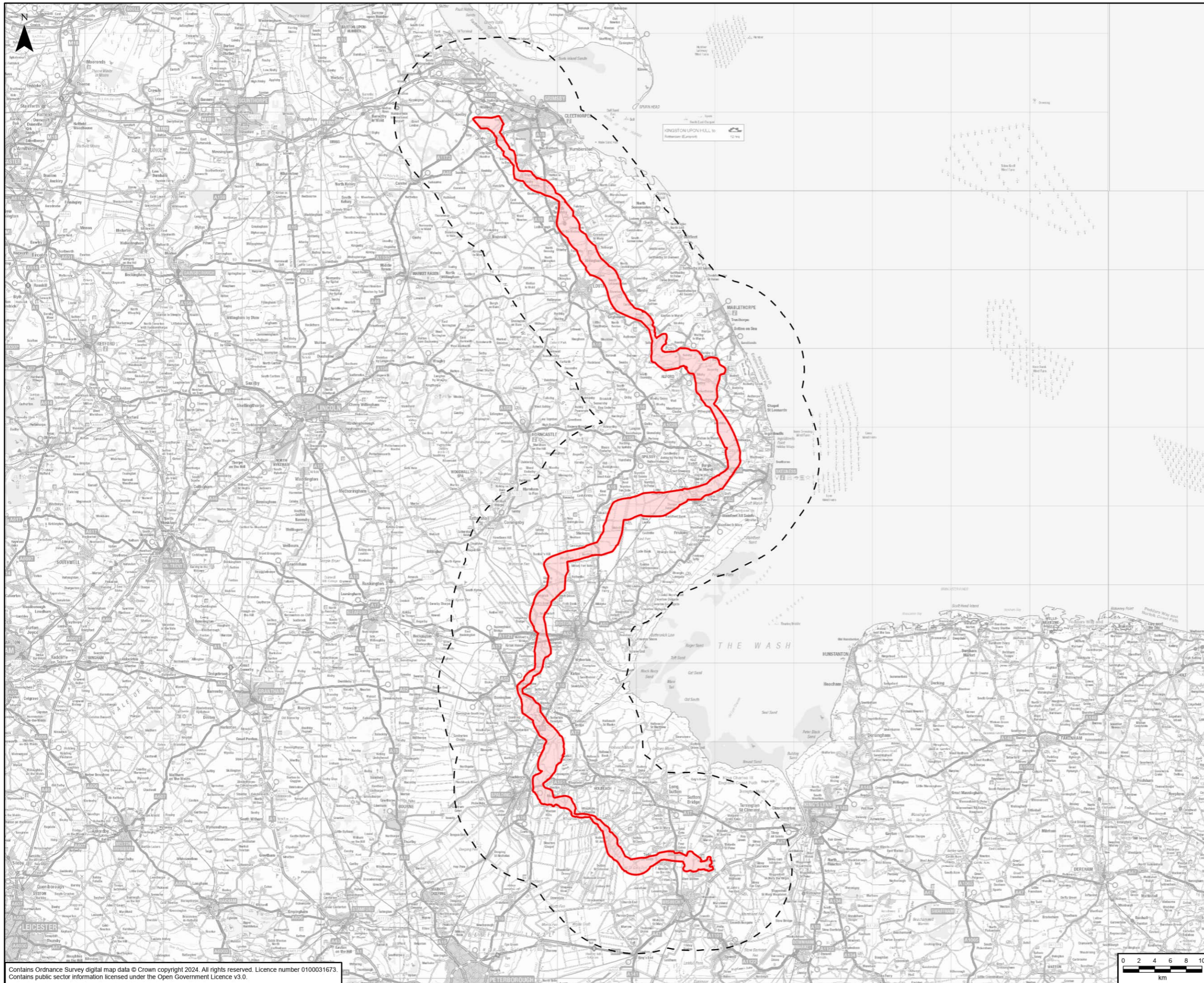
Scheme: GRIMSBY TO WALPOLE

Document Title: **FIGURE 3.9
END-TO-END SOLUTION**

Creator:	Date:	Checker:	Date:	Approver:	Date:
LC	16/07/2024	SS	16/07/2024	DR	16/07/2024
Document Type:	Scale:	Format:	Sheets:	Rev:	
FIGURE	1:400,000	A3	1 OF 1	A	

Contains Ordnance Survey digital map data © Crown copyright 2024. All rights reserved. Licence number 0100031673.
Contains public sector information licensed under the Open Government Licence v3.0.

Figure 5.1



Legend
 Scoping Boundary
 Cumulative Effects Assessment Study Area

A	01/07/2024	First Issue	LC	HK	NM
Rev	Date	Description	GIS	Chk	App



Purpose: SCOPING REPORT

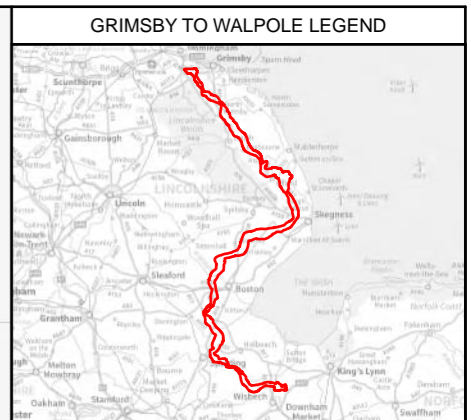
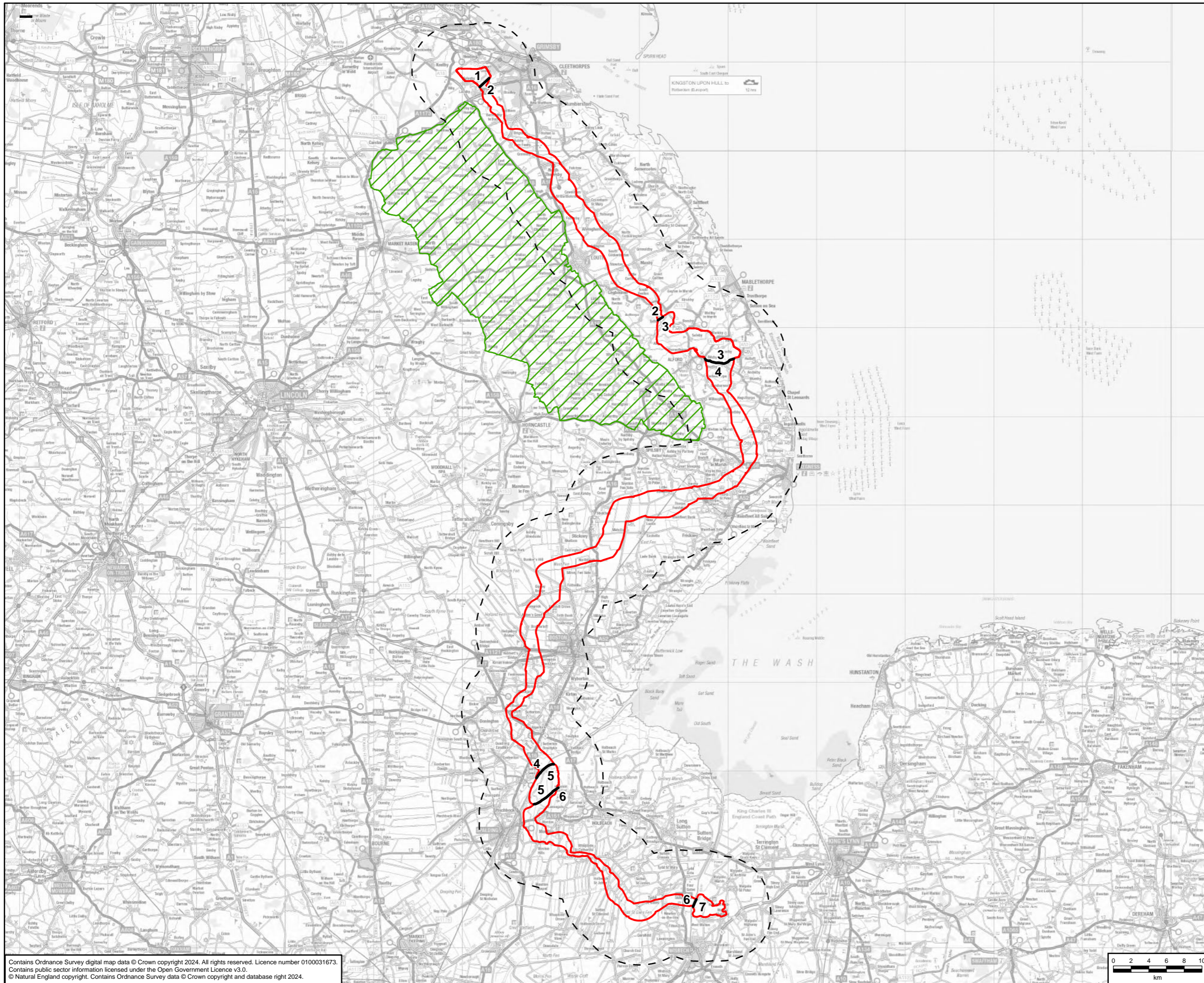
Scheme: GRIMSBY TO WALPOLE

Document Title: FIGURE 5.1
 INTER-PROJECT CUMULATIVE EFFECTS
 ASSESSMENT STUDY AREA

Creator:	Date:	Checker:	Date:	Approver:	Date:
LC	01/07/2024	HK	01/07/2024	NM	01/07/2024
Document Type:	Scale:	Format:	Sheets:	Rev:	
FIGURE	1:450,000	A3	1 OF 1	A	

Contains Ordnance Survey digital map data © Crown copyright 2024. All rights reserved. Licence number 0100031673.
 Contains public sector information licensed under the Open Government Licence v3.0.

Figures 6.1 to 6.4A

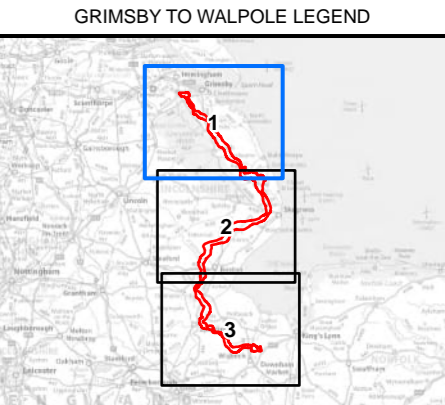
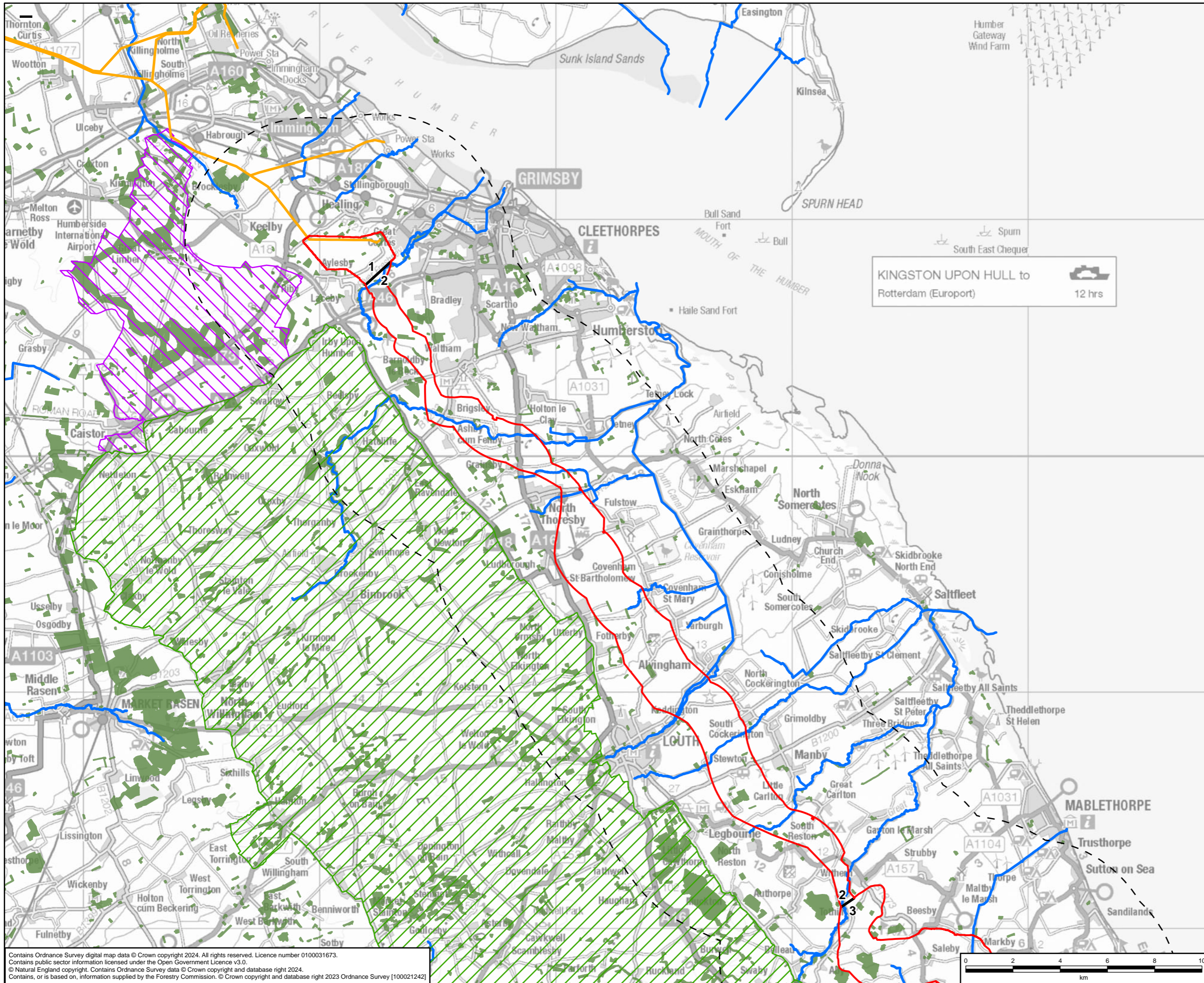


- Legend**
- ▬ Scoping Boundary
 - Route Section Break
 - 5km Study Area
 - Lincolnshire Wolds National Landscape (Area of Outstanding Natural Beauty)

A	16/07/2024	First Issue	LC	SG	DR
Rev	Date	Description	GIS	Chk	App

nationalgrid					
Purpose:		SCOPING REPORT			
Scheme:		GRIMSBY TO WALPOLE			
Document Title:		FIGURE 6.1 PROPOSED LANDSCAPE STUDY AREA			
Creator:	Date:	Checker:	Date:	Approver:	Date:
LC	16/07/2024	SG	16/07/2024	DR	16/07/2024
Document Type:	Scale:	Format:	Sheets:	Rev:	
FIGURE	1:400,000	A3	1 OF 1	A	

Contains Ordnance Survey digital map data © Crown copyright 2024. All rights reserved. Licence number 0100031673.
 Contains public sector information licensed under the Open Government Licence v3.0.
 © Natural England copyright. Contains Ordnance Survey data © Crown copyright and database right 2024.



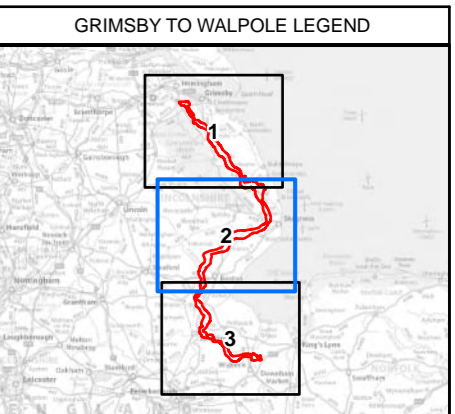
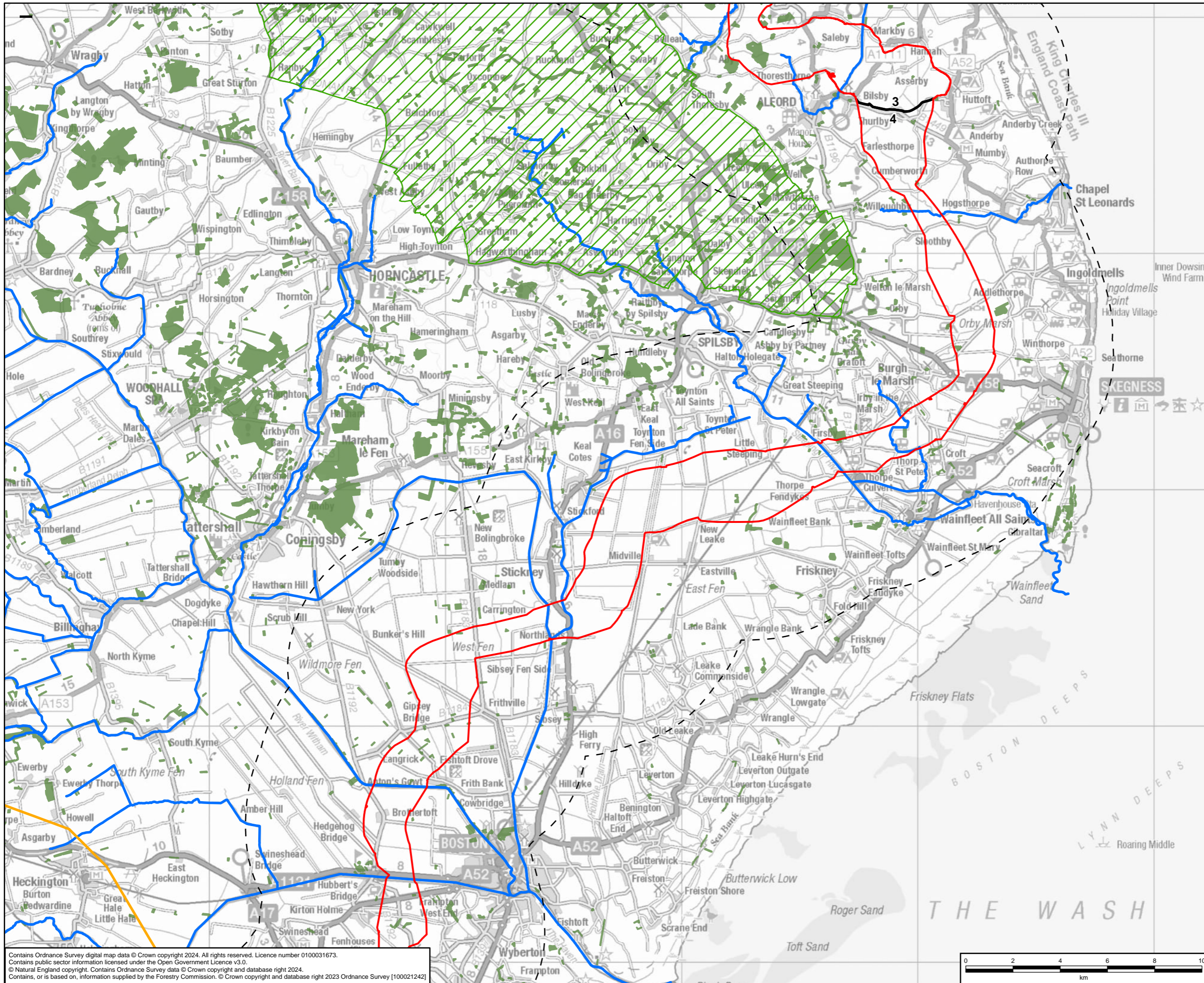
- Legend**
- ▭ Scoping Boundary
 - ▬ Route Section Break
 - ▬ 5km Study Area
 - ▬ Existing Overhead Line 400kV
 - ▬ EA Main River
 - ▨ Lincolnshire Wolds National Landscape (Area of Outstanding Natural Beauty)
 - ▨ Area of Great Landscape Value (AGL)
 - ▭ National Forest Inventory - Woodland

KINGSTON UPON HULL to Rotterdam (Europort) 12 hrs

A	16/07/2024	First Issue	LC	SG	DR
Rev	Date	Description	GIS	Chk	App

nationalgrid					
Purpose: SCOPING REPORT					
Scheme: GRIMSBY TO WALPOLE					
Document Title: FIGURE 6.2 LANDSCAPE CONSTRAINTS					
Creator: LC	Date: 16/07/2024	Checker: SG	Date: 16/07/2024	Approver: DR	Date: 16/07/2024
Document Type: FIGURE	Scale: 1:150,000	Format: A3	Sheets: 1 OF 3	Rev: A	

Contains Ordnance Survey digital map data © Crown copyright 2024. All rights reserved. Licence number 0100031673. Contains public sector information licensed under the Open Government Licence v3.0. © Natural England copyright. Contains Ordnance Survey data © Crown copyright and database right 2024. Contains, or is based on, information supplied by the Forestry Commission. © Crown copyright and database right 2023 Ordnance Survey [100021242]



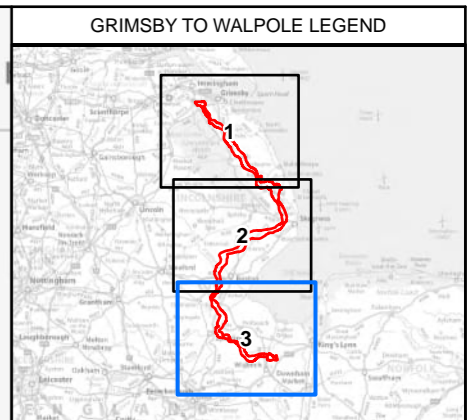
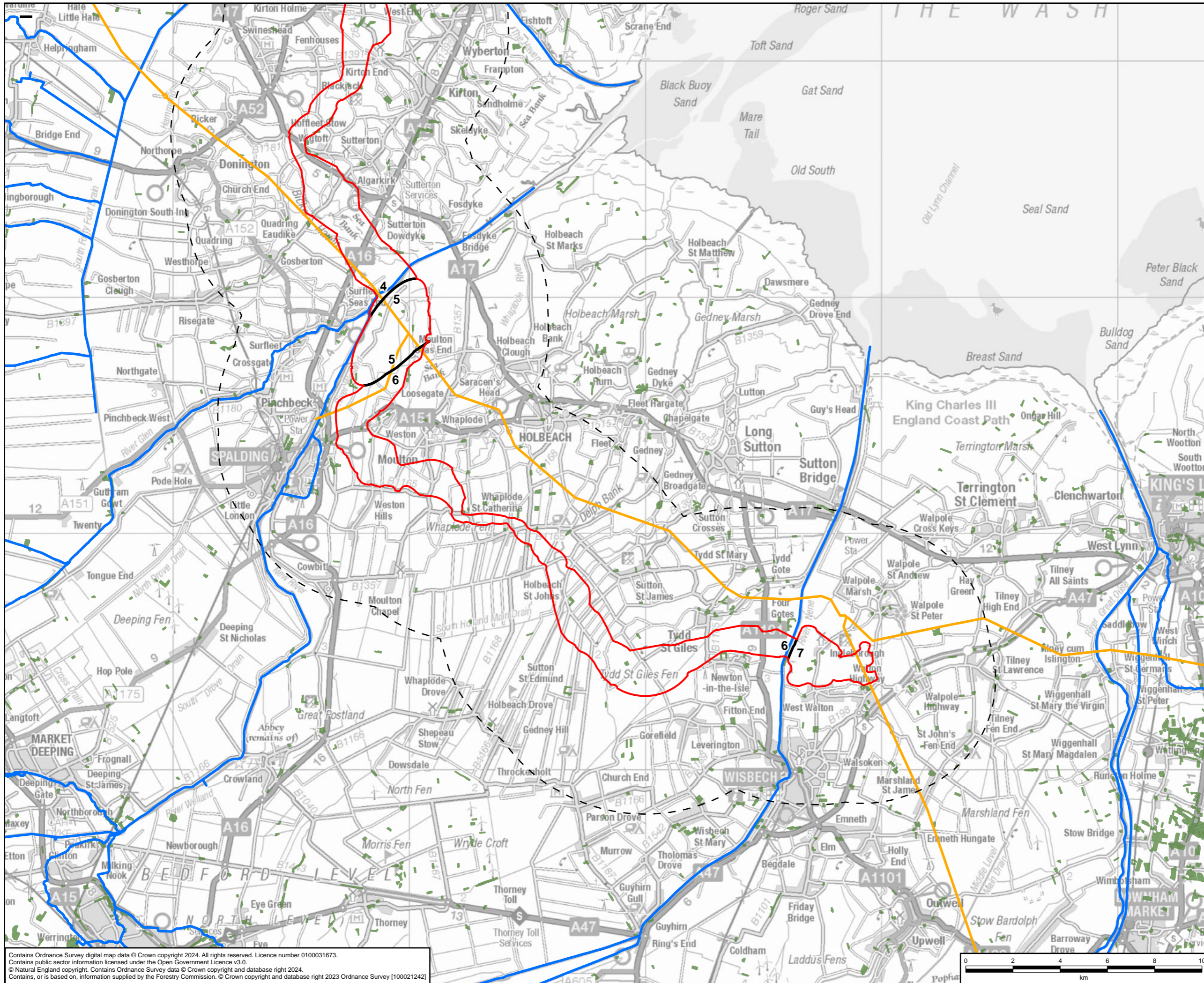
- Legend**
- Scoping Boundary
 - Route Section Break
 - 5km Study Area
 - Existing Overhead Line 400kV
 - EA Main River
 - Lincolnshire Wolds National Landscape (Area of Outstanding Natural Beauty)
 - National Forest Inventory - Woodland

A	16/07/2024	First Issue	LC	SG	DR
Rev	Date	Description	GIS	Chk	App

nationalgrid					
Purpose:		SCOPING REPORT			
Scheme:		GRIMSBY TO WALPOLE			
Document Title:		FIGURE 6.2 LANDSCAPE CONSTRAINTS			
Creator:	Date:	Checker:	Date:	Approver:	Date:
LC	16/07/2024	SG	16/07/2024	DR	16/07/2024
Document Type:	Scale:	Format:	Sheets:	Rev:	
FIGURE	1:150,000	A3	2 OF 3	A	

Contains Ordnance Survey digital map data © Crown copyright 2024. All rights reserved. Licence number 0100031673.
 Contains public sector information licensed under the Open Government Licence v3.0.
 © Natural England copyright. Contains Ordnance Survey data © Crown copyright and database right 2024.
 Contains, or is based on, information supplied by the Forestry Commission. © Crown copyright and database right 2023 Ordnance Survey [100021242]



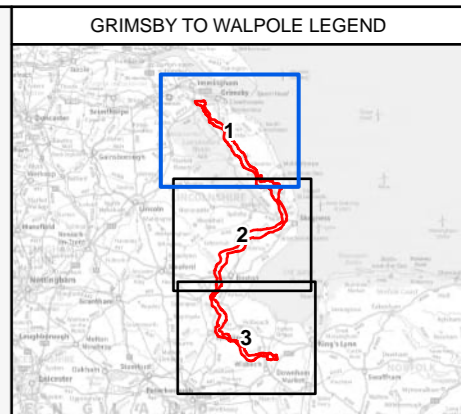
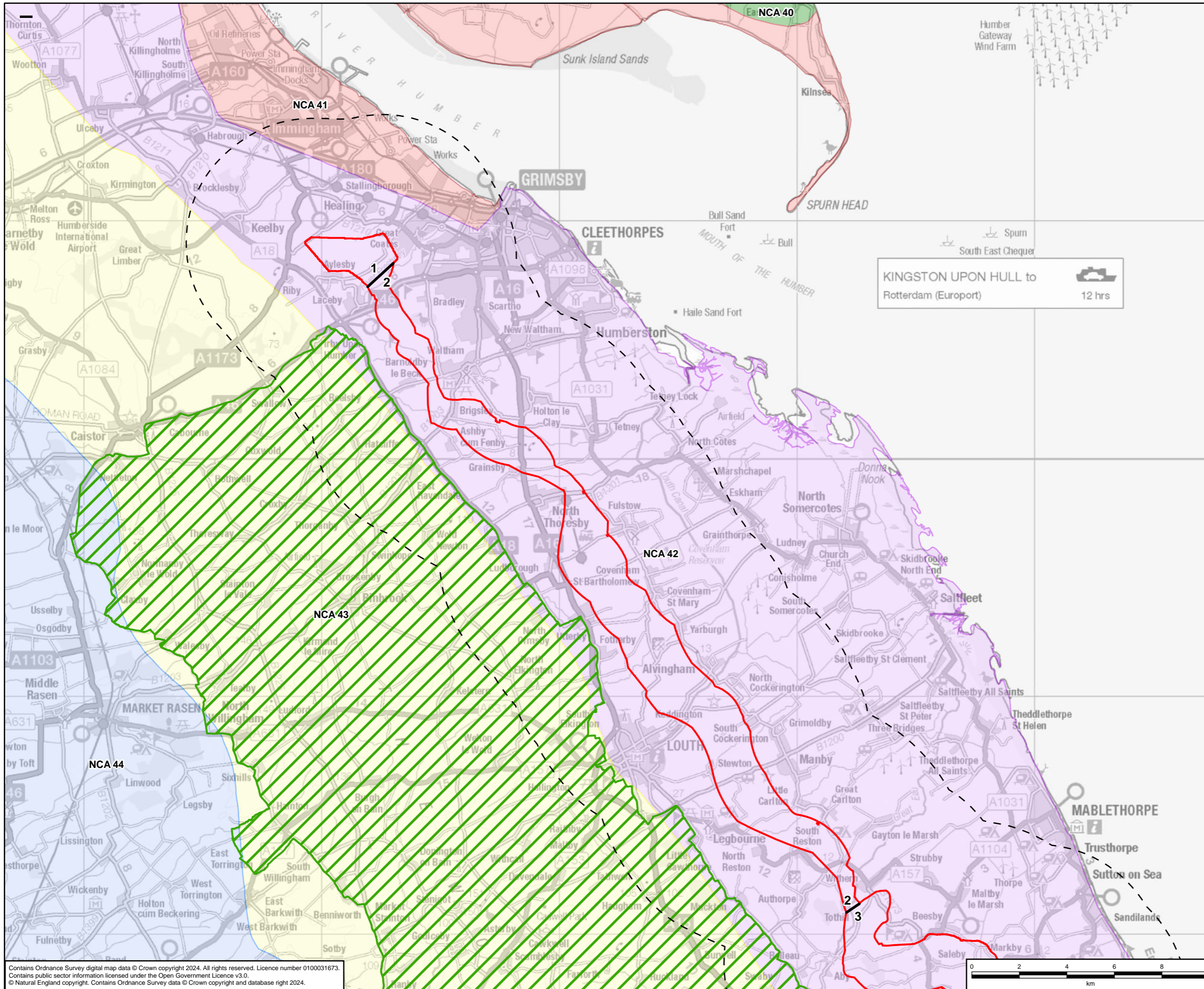


- Legend**
- Scoping Boundary
 - Route Section Break
 - 5km Study Area
 - Existing Overhead Line 400kV
 - EA Main River
 - National Forest Inventory - Woodland

A	16/07/2024	First Issue	LC	SG	DR
Rev	Date	Description	GIS	Chk	App

nationalgrid					
Purpose: SCOPING REPORT					
Scheme: GRIMSBY TO WALPOLE					
Document Title: FIGURE 6.2 LANDSCAPE CONSTRAINTS					
Creator:	Date:	Checker:	Date:	Approver:	Date:
LC	16/07/2024	SG	16/07/2024	DR	16/07/2024
Document Type:	Scale:	Format:	Sheets:	Rev:	
FIGURE	1:150,000	A3	3 OF 3	A	

Contains Ordnance Survey digital map data © Crown copyright 2024. All rights reserved. Licence number 0100031673.
 Contains public sector information licensed under the Open Government Licence v3.0.
 © Natural England copyright. Contains Ordnance Survey data © Crown copyright and database right 2024.
 Contains, or is based on, information supplied by the Forestry Commission. © Crown copyright and database right 2023 Ordnance Survey [100021242]



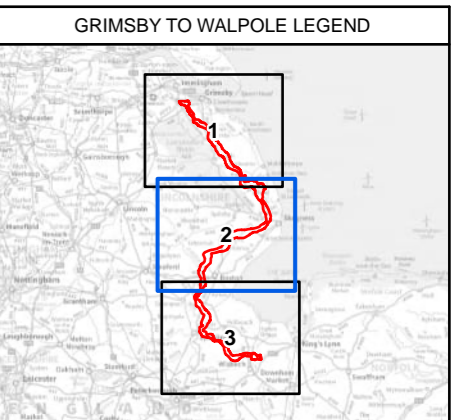
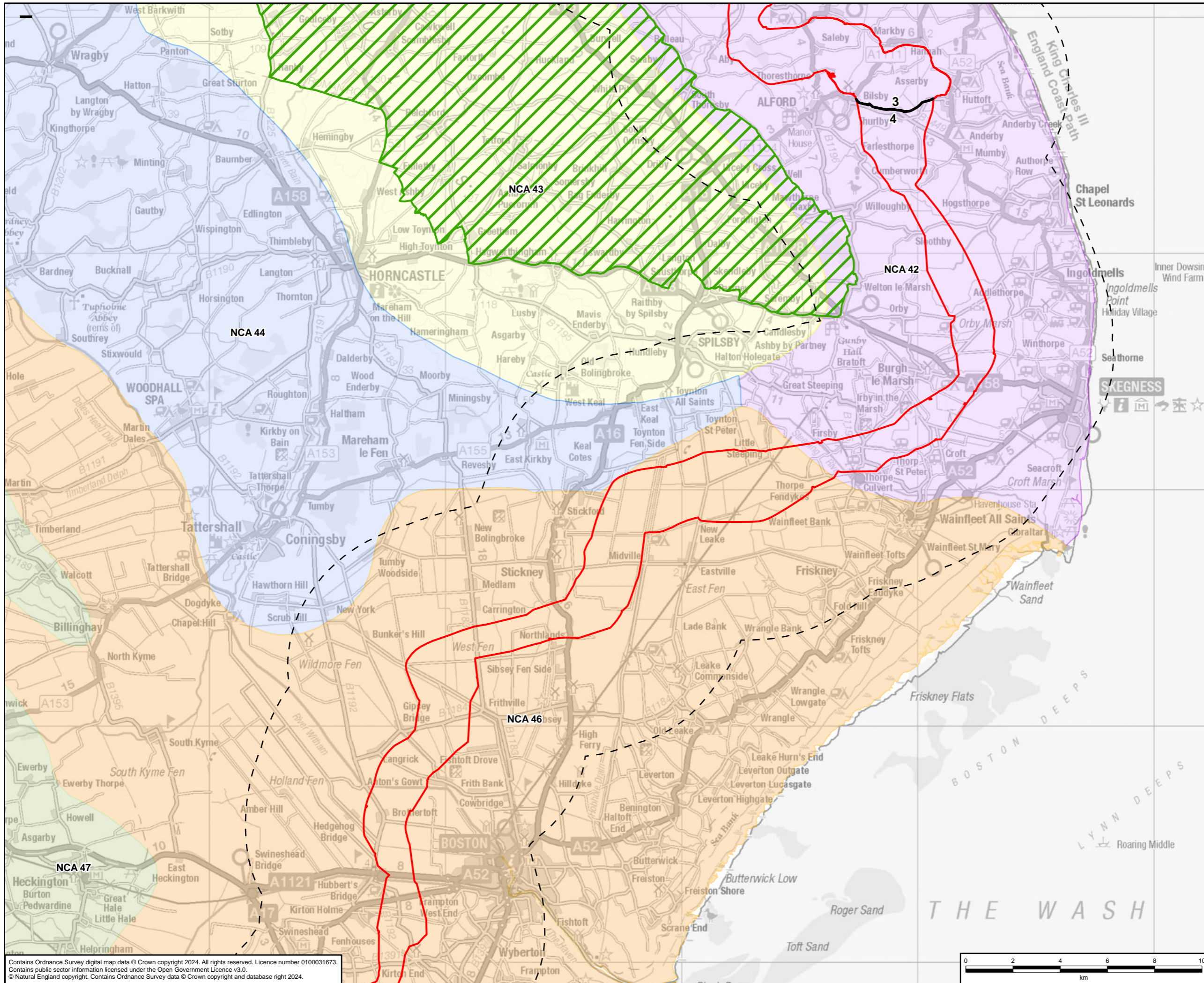
- Legend**
- Scoping Boundary
 - Route Section Break
 - 5km Study Area
 - Lincolnshire Wolds National Landscape (Area of Outstanding Natural Beauty)
 - National Character Area
 - NCA 40: Holderness
 - NCA41: Humber Estuary
 - NCA 42: Lincolnshire Coast and Marshes
 - NCA 43: Lincolnshire Wolds
 - NCA 44: Central Lincolnshire Vale

KINGSTON UPON HULL to Rotterdam (Europort) 12 hrs

A	16/07/2024	First Issue	LC	SG	DR
Rev	Date	Description	GIS	Chk	App

nationalgrid					
Purpose:		SCOPING REPORT			
Scheme:		GRIMSBY TO WALPOLE			
Document Title:		FIGURE 6.3 NATIONAL CHARACTER AREA			
Creator:	Date:	Checker:	Date:	Approver:	Date:
LC	16/07/2024	SG	16/07/2024	DR	16/07/2024
Document Type:	Scale:	Format:	Sheets:	Rev:	
FIGURE	1:150,000	A3	1 OF 3	A	

Contains Ordnance Survey digital map data © Crown copyright 2024. All rights reserved. Licence number 0100031673. Contains public sector information licensed under the Open Government Licence v3.0. © Natural England copyright. Contains Ordnance Survey data © Crown copyright and database right 2024.



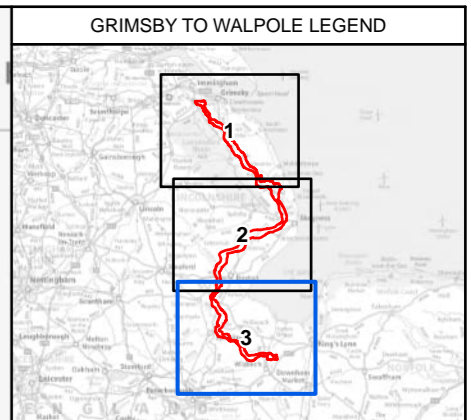
- Legend**
- Scoping Boundary
 - - - Route Section Break
 - - - 5km Study Area
 - ▨ Lincolnshire Wolds National Landscape (Area of Outstanding Natural Beauty)
 - National Character Area
 - NCA 42: Lincolnshire Coast and Marshes
 - NCA 43: Lincolnshire Wolds
 - NCA 44: Central Lincolnshire Vale
 - NCA 46: The Fens
 - NCA 47: Southern Lincolnshire Edge

A	16/07/2024	First Issue	LC	SG	DR
Rev	Date	Description	GIS	Chk	App

nationalgrid					
Purpose:		SCOPING REPORT			
Scheme:		GRIMSBY TO WALPOLE			
Document Title:		FIGURE 6.3 NATIONAL CHARACTER AREA			
Creator:	Date:	Checker:	Date:	Approver:	Date:
LC	16/07/2024	SG	16/07/2024	DR	16/07/2024
Document Type:	Scale:	Format:	Sheets:	Rev:	
FIGURE	1:150,000	A3	2 OF 3	A	

Contains Ordnance Survey digital map data © Crown copyright 2024. All rights reserved. Licence number 0100031673.
 Contains public sector information licensed under the Open Government Licence v3.0.
 © Natural England copyright. Contains Ordnance Survey data © Crown copyright and database right 2024.



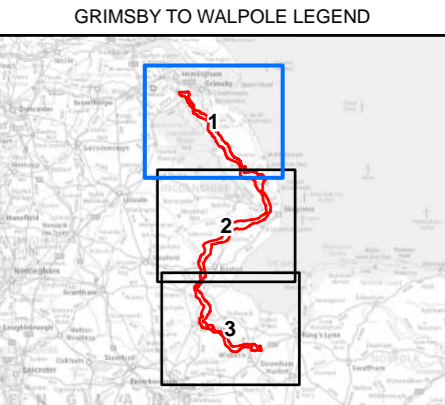
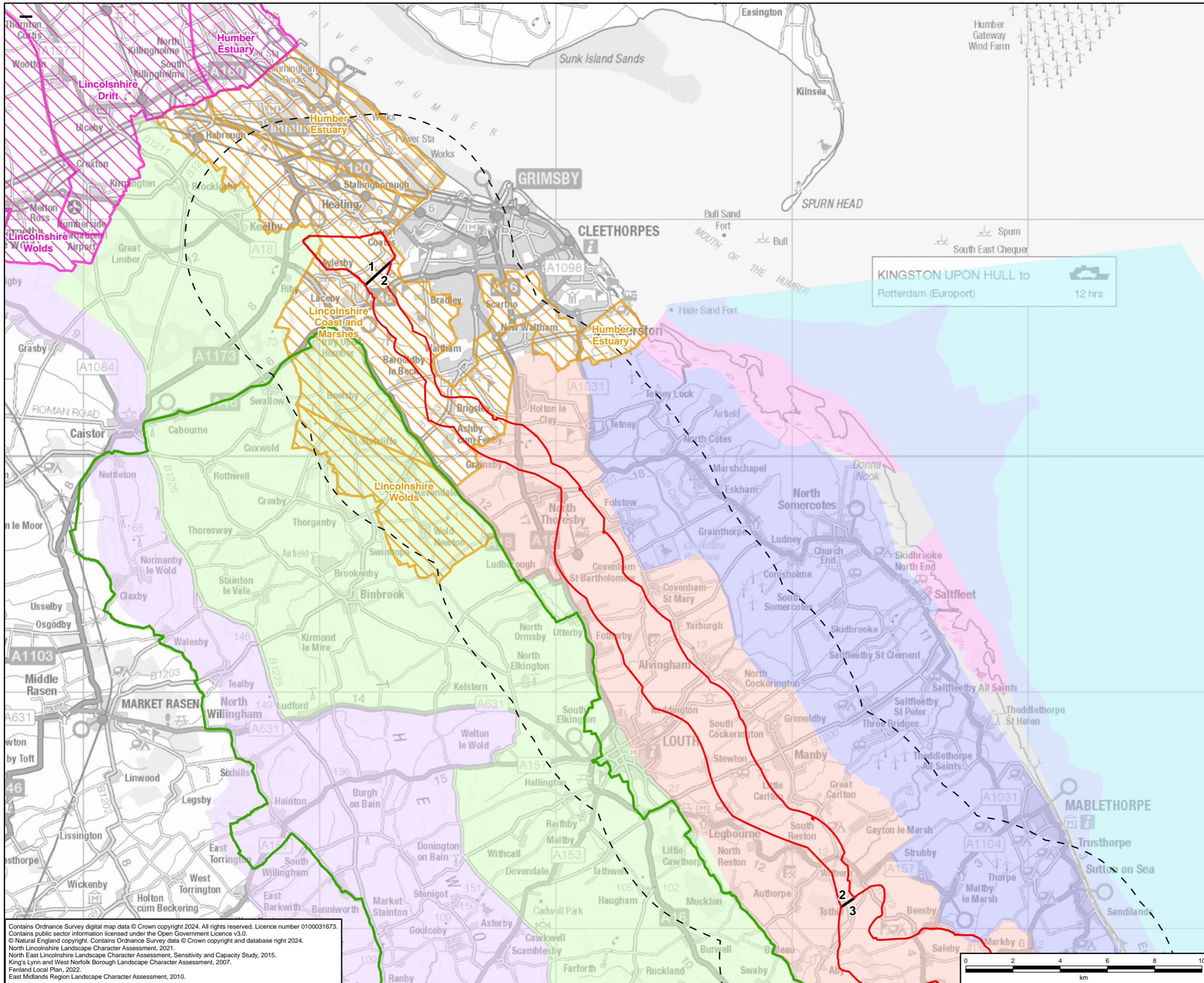


- Legend**
- Scoping Boundary
 - Route Section Break
 - 5km Study Area
 - National Character Area
 - NCA46: The Fens
 - NCA 47: Southern Lincolnshire Edge
 - NCA75: Kesteven Uplands
 - NCA 76: North West Norfolk
 - NCA 88: Bedfordshire and Cambridgeshire Claylands
 - NCA92: Rockingham Forest

A	16/07/2024	First Issue	LC	SG	DR
Rev	Date	Description	GIS	Chk	App

nationalgrid					
Purpose:		SCOPING REPORT			
Scheme:		GRIMSBY TO WALPOLE			
Document Title:		FIGURE 6.3 NATIONAL CHARACTER AREA			
Creator:	Date:	Checker:	Date:	Approver:	Date:
LC	16/07/2024	SG	16/07/2024	DR	16/07/2024
Document Type:	Scale:	Format:	Sheets:	Rev:	
FIGURE	1:150,000	A3	3 OF 3	A	

Contains Ordnance Survey digital map data © Crown copyright 2024. All rights reserved. Licence number 0100031673.
 Contains public sector information licensed under the Open Government Licence v3.0.
 © Natural England copyright. Contains Ordnance Survey data © Crown copyright and database right 2024.



- Legend**
- Scoping Boundary
 - Route Section Break
 - 5km Study Area
 - Lincolnshire Wolds National Landscape (Area of Outstanding Natural Beauty)
 - North East Lincolnshire Landscape Character Area
 - North Lincolnshire Landscape Character Area
- East Midlands Region Landscape Character Area**
- RCTL 1A: Coastal Saltmarshes and Mudflats
 - RCTL 1B: Coastal Dunes, Beach and Intertidal Sand Flats
 - RCTL 1C: Shallow Coastal Waters
 - RCTL 1E: Offshore Industries, Fisheries and Navigations
 - RCTL 2A: Settled Fens and Marshes
 - RCTL 2C: Fen and Marsh Margin Farmlands
 - RCTL 4B: Wooded Vales
 - RCTL 7A: Chalk Wolds
 - RCTL 7B: Wolds Scarp, Ridges and Valleys

KINGSTON UPON HULL to Rotterdam (Europort) 12 hrs

Contains Ordnance Survey digital map data © Crown copyright 2024. All rights reserved. Licence number 0100031673. Contains public sector information licensed under the Open Government Licence v3.0. © Natural England copyright. Contains Ordnance Survey data © Crown copyright and database right 2024. North Lincolnshire Landscape Character Assessment, 2021. North East Lincolnshire Landscape Character Assessment, Sensitivity and Capacity Study, 2015. King's Lynn and West Norfolk Borough Landscape Character Assessment, 2007. Fenland Local Plan, 2022. East Midlands Region Landscape Character Assessment, 2010.

A	17/07/2024	First Issue	LC	SG	DR
Rev	Date	Description	GIS	Chk	App


nationalgrid

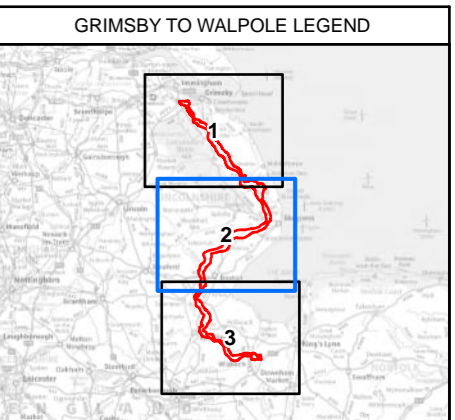
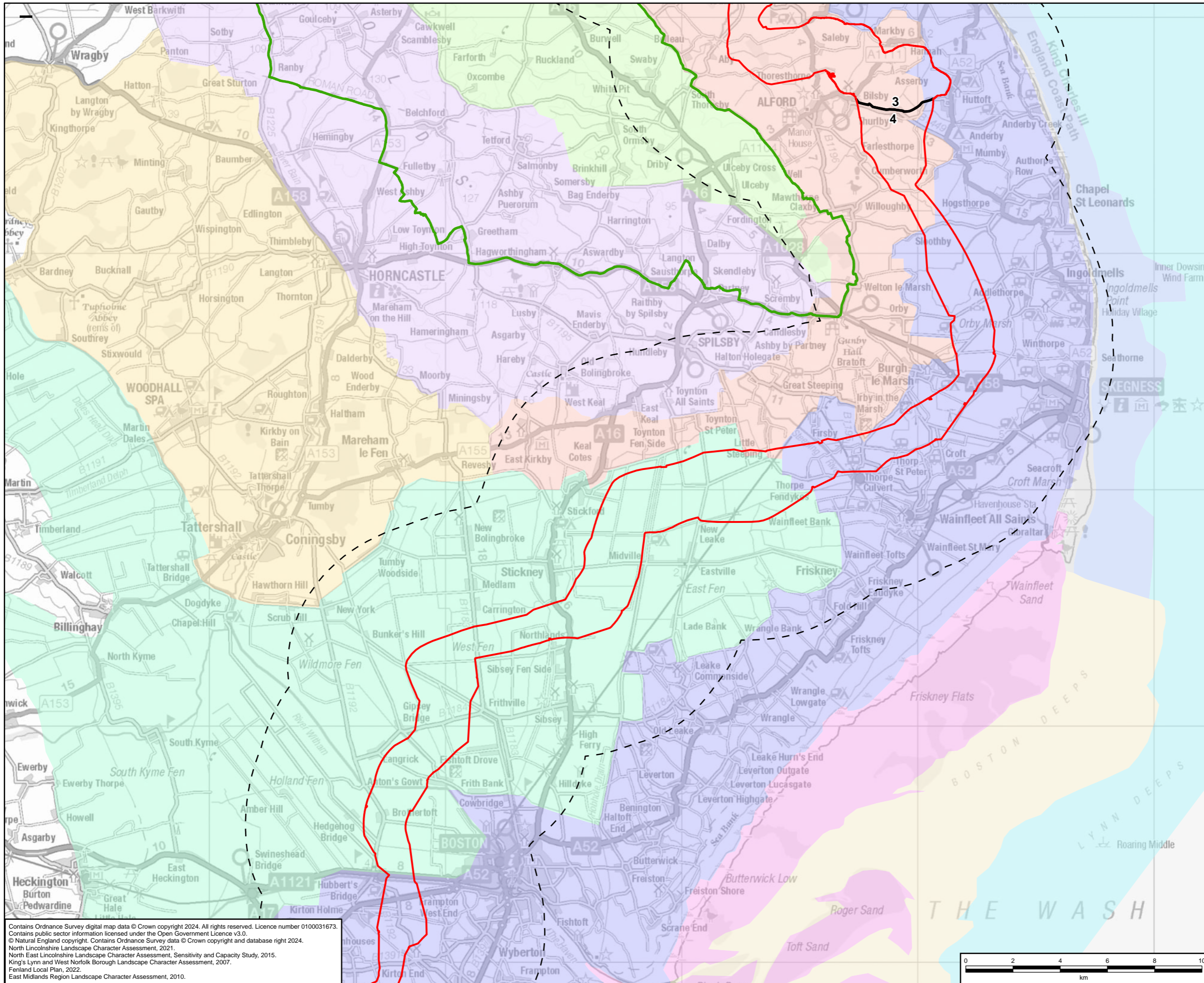
Purpose: SCOPING REPORT

Scheme: GRIMSBY TO WALPOLE

Document Title: FIGURE 6.4 REGIONAL AND LOCAL LANDSCAPE CHARACTER AREA

Creator:	Date:	Checker:	Date:	Approver:	Date:
LC	17/07/2024	SG	17/07/2024	DR	17/07/2024
Document Type:	Scale:	Format:	Sheets:	Rev:	
FIGURE	1:150,000	A3	1 OF 3	A	





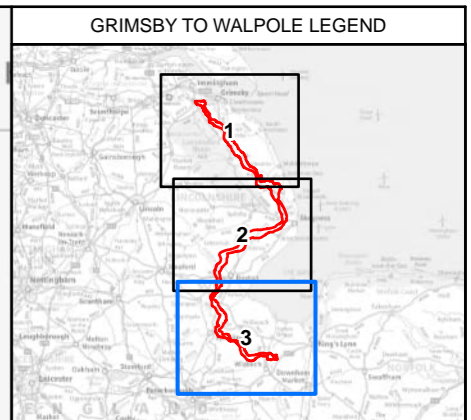
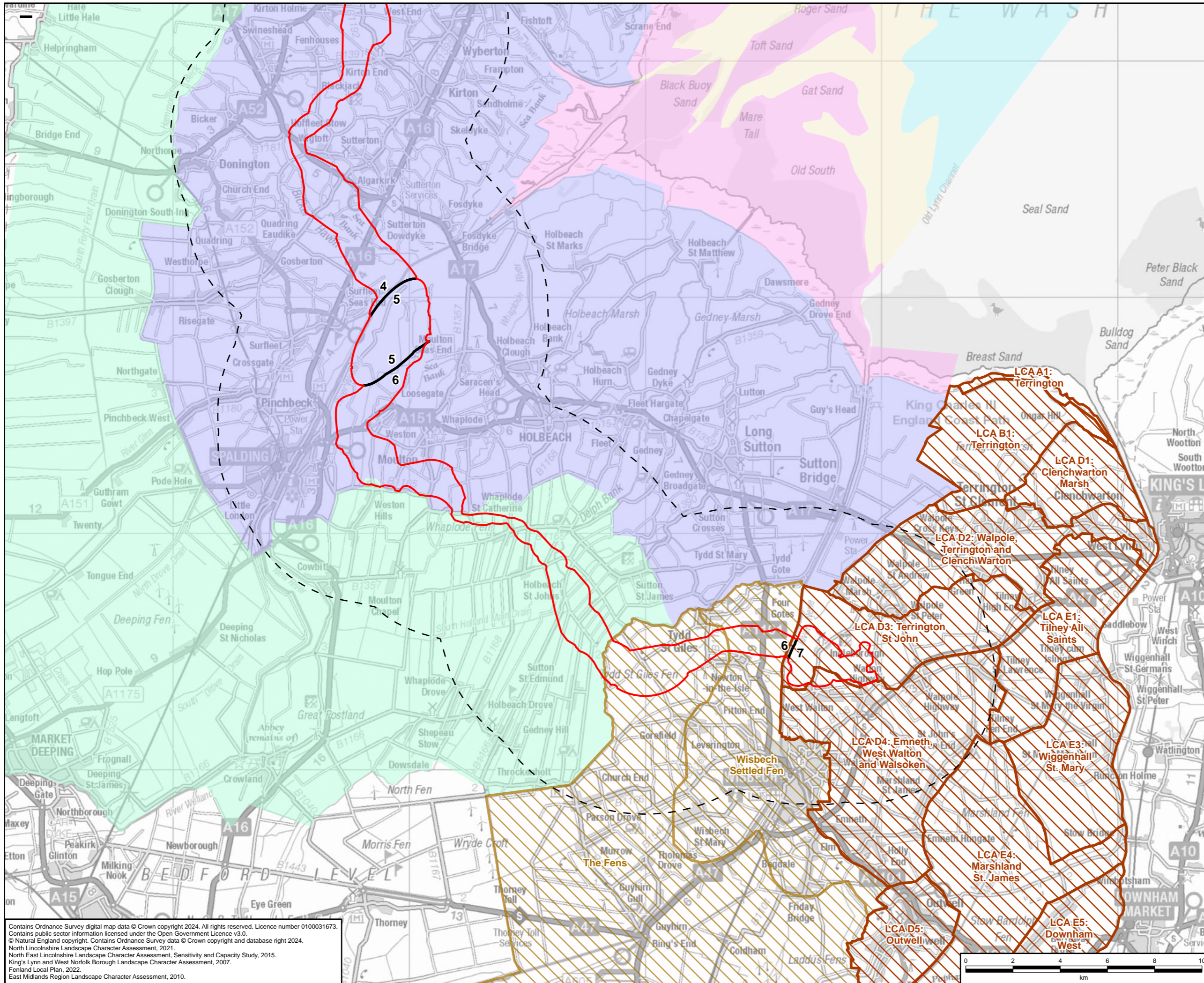
- Legend**
- Scoping Boundary
 - Route Section Break
 - 5km Study Area
 - Lincolnshire Wolds National Landscape (Area of Outstanding Natural Beauty)
- East Midlands Region Landscape Character Area
- RCTL 1A: Coastal Saltmarshes and Mudflats
 - RCTL 1B: Coastal Dunes, Beach and Intertidal Sand Flats
 - RCTL 1C: Shallow Coastal Waters
 - RCTL 1D: Shallow Inlet Bay
 - RCTL 1E: Offshore Industries, Fisheries and Navigations
 - RCTL 2A: Settled Fens and Marshes
 - RCTL 2B: Planned and Drained Fens and
 - RCTL 2C: Fen and Marsh Margin Farmlands
 - RCTL 4B: Wooded Vales
 - RCTL 7A: Chalk Wolds
 - RCTL 7B: Wolds Scarps, Ridges and Valleys

A	17/07/2024	First Issue	LC	SG	DR
Rev	Date	Description	GIS	Chk	App

nationalgrid					
Purpose:		SCOPING REPORT			
Scheme:		GRIMSBY TO WALPOLE			
Document Title:		FIGURE 6.4 REGIONAL AND LOCAL LANDSCAPE CHARACTER AREA			
Creator:	Date:	Checker:	Date:	Approver:	Date:
LC	17/07/2024	SG	17/07/2024	DR	17/07/2024
Document Type:	Scale:	Format:	Sheets:	Rev:	
FIGURE	1:150,000	A3	2 OF 3	A	

Contains Ordnance Survey digital map data © Crown copyright 2024. All rights reserved. Licence number 0100031673.
 Contains public sector information licensed under the Open Government Licence v3.0.
 © Natural England copyright. Contains Ordnance Survey data © Crown copyright and database right 2024.
 North Lincolnshire Landscape Character Assessment, 2021.
 North East Lincolnshire Landscape Character Assessment, Sensitivity and Capacity Study, 2015.
 King's Lynn and West Norfolk Borough Landscape Character Assessment, 2007.
 Fenland Local Plan, 2022.
 East Midlands Region Landscape Character Assessment, 2010.





- Legend**
- Scoping Boundary
 - Route Section Break
 - 5km Study Area
 - Fenland Landscape Character Areas
 - Kings Lynn and West Norfolk Landscape Character Area
- East Midlands Region Landscape Character Area**
- RCTL 1A: Coastal Saltmarshes and Mudflats
 - RCTL 1D: Shallow Inlet Bay
 - RCTL 1E: Offshore Industries, Fisheries and Navigations
 - RCTL 2A: Settled Fens and Marshes
 - RCTL 2B: Planned and Drained Fens and Marshes

Rev	Date	Description	GIS	Chk	App
A	17/07/2024	First Issue	LC	SG	DR

nationalgrid

Purpose: SCOPING REPORT

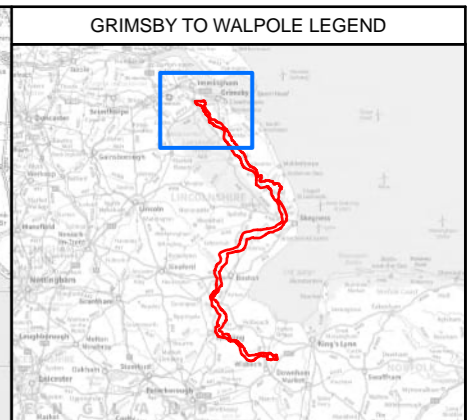
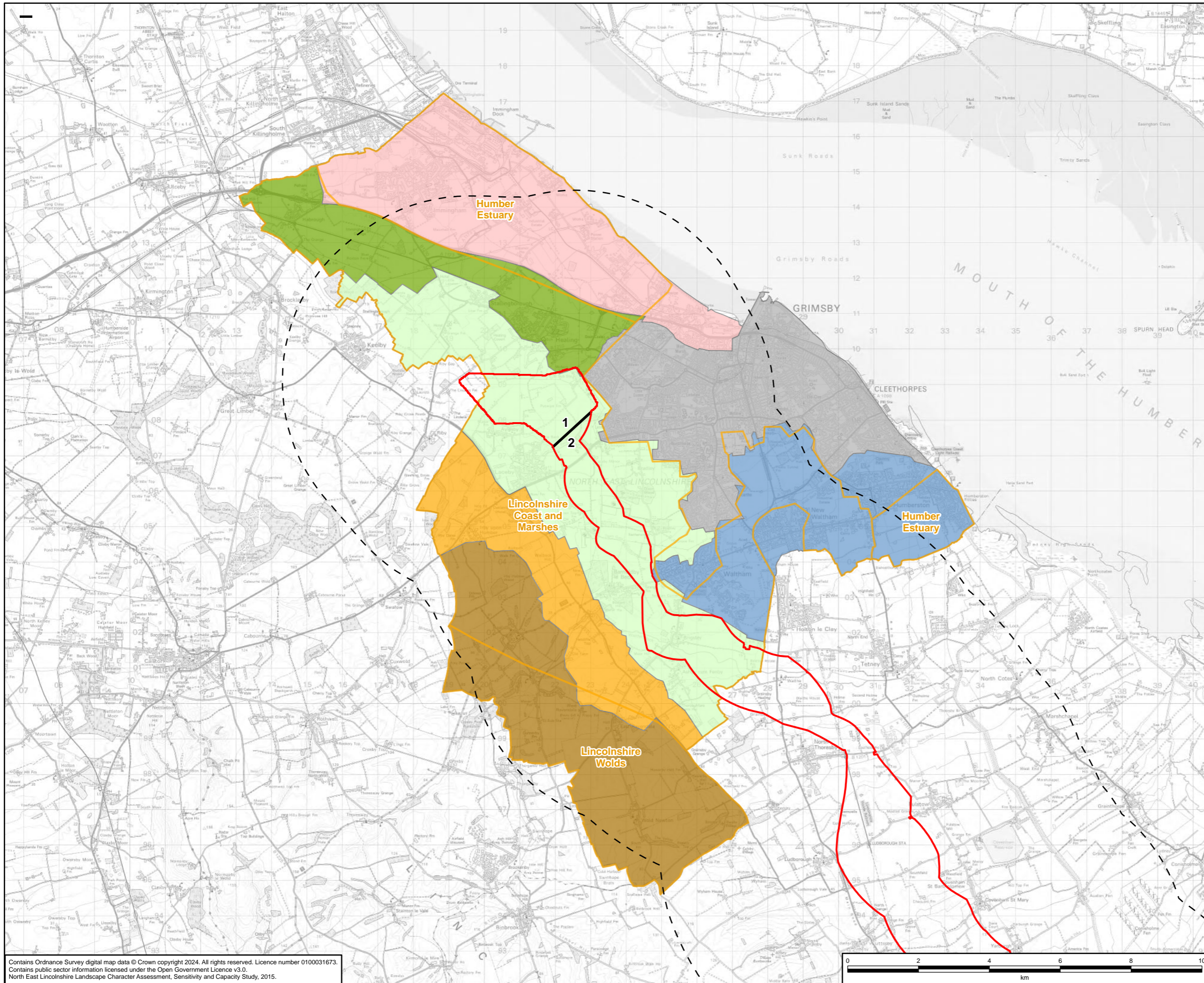
Scheme: GRIMSBY TO WALPOLE

Document Title: FIGURE 6.4 REGIONAL AND LOCAL LANDSCAPE CHARACTER AREA

Creator:	Date:	Checker:	Date:	Approver:	Date:
LC	17/07/2024	SG	17/07/2024	DR	17/07/2024

Document Type:	Scale:	Format:	Sheets:	Rev:
FIGURE	1:150,000	A3	3 OF 3	A

Contains Ordnance Survey digital map data © Crown copyright 2024. All rights reserved. Licence number 0100031673.
 Contains public sector information licensed under the Open Government Licence v3.0.
 © Natural England copyright. Contains Ordnance Survey data © Crown copyright and database right 2024.
 North Lincolnshire Landscape Character Assessment, 2021.
 North East Lincolnshire Landscape Character Assessment, Sensitivity and Capacity Study, 2015.
 King's Lynn and West Norfolk Borough Landscape Character Assessment, 2007.
 Fenland Local Plan, 2022.
 East Midlands Region Landscape Character Assessment, 2010.



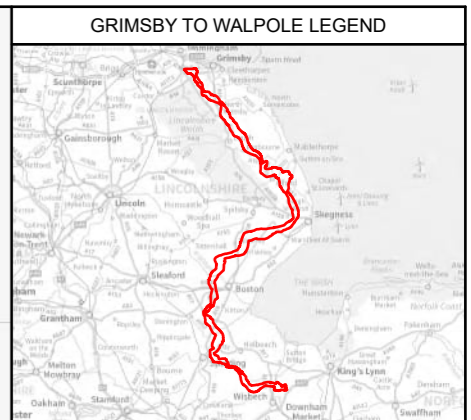
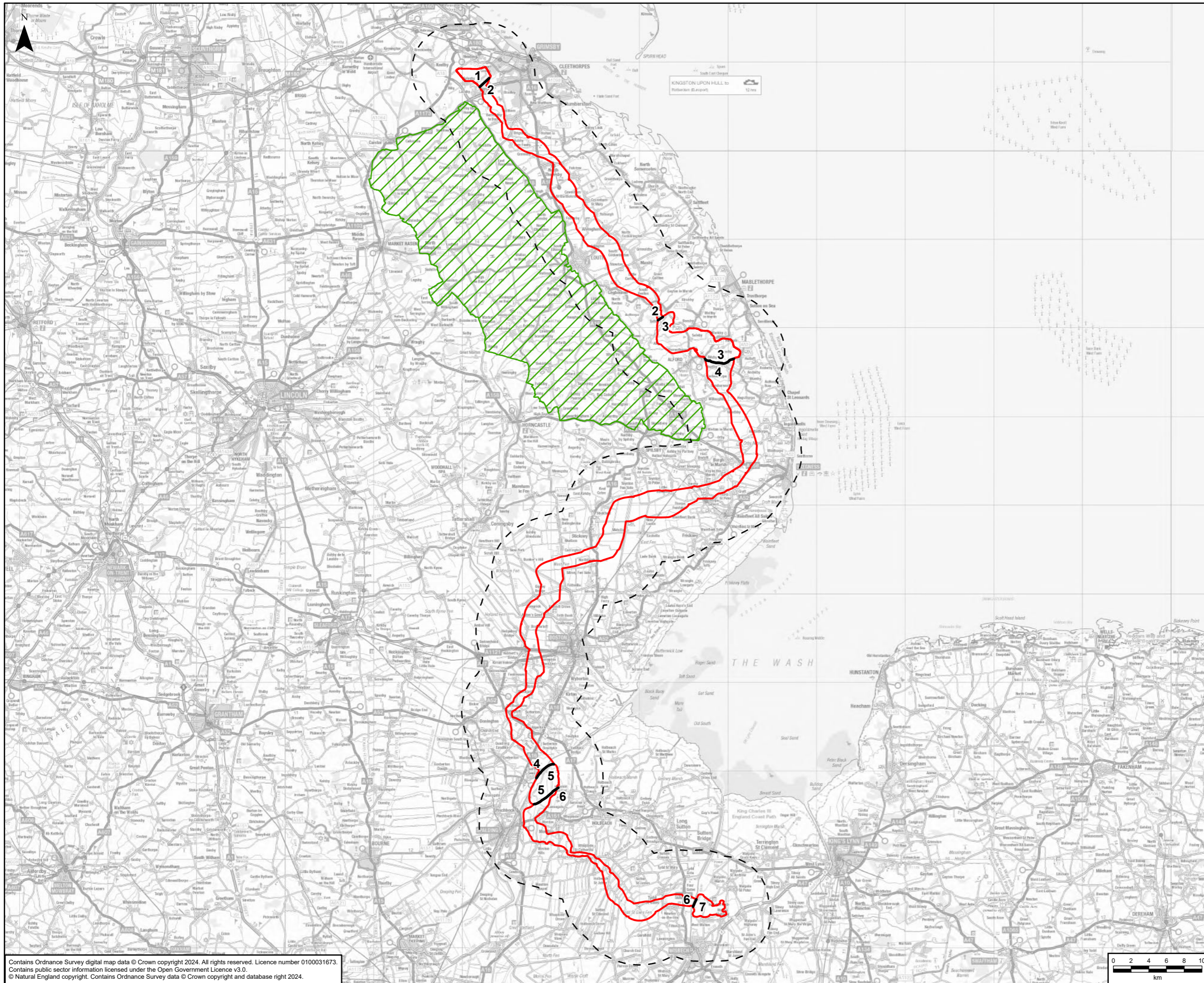
- GRIMSBY TO WALPOLE LEGEND**
- Scoping Boundary
 - Route Section Break
 - 5km Study Area
 - North East Lincolnshire Landscape Character Area
- North East Lincolnshire Landscape Character Type**
- LCT 1: Industrial Landscape
 - LCT 2: Open Farmland
 - LCT 3: Wooded Open Farmland
 - LCT 4: Flat Open Farmland
 - LCT 5: Sloping Farmland
 - LCT 6: High Farmland
 - Urban

A	17/07/2024	First Issue	LC	SG	DR
Rev	Date	Description	GIS	Chk	App

Purpose: SCOPING REPORT					
Scheme: GRIMSBY TO WALPOLE					
Document Title: FIGURE 6.4A NORTH EAST LINCOLNSHIRE LOCAL LANDSCAPE CHARACTER					
Creator:	Date:	Checker:	Date:	Approver:	Date:
LC	17/07/2024	SG	17/07/2024	DR	17/07/2024
Document Type:	Scale:	Format:	Sheets:	Rev:	
FIGURE	1:100,000	A3	1 OF 1	A	

Contains Ordnance Survey digital map data © Crown copyright 2024. All rights reserved. Licence number 0100031673. Contains public sector information licensed under the Open Government Licence v3.0. North East Lincolnshire Landscape Character Assessment, Sensitivity and Capacity Study, 2015.

Figures 7.1 to 7.2

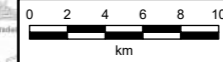


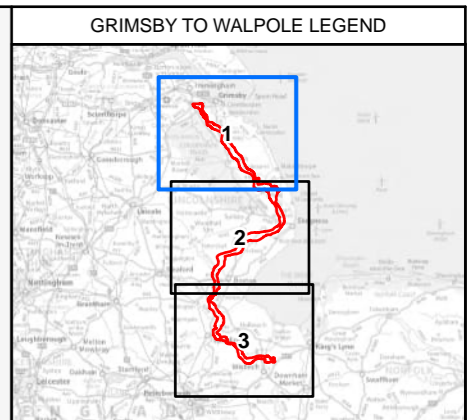
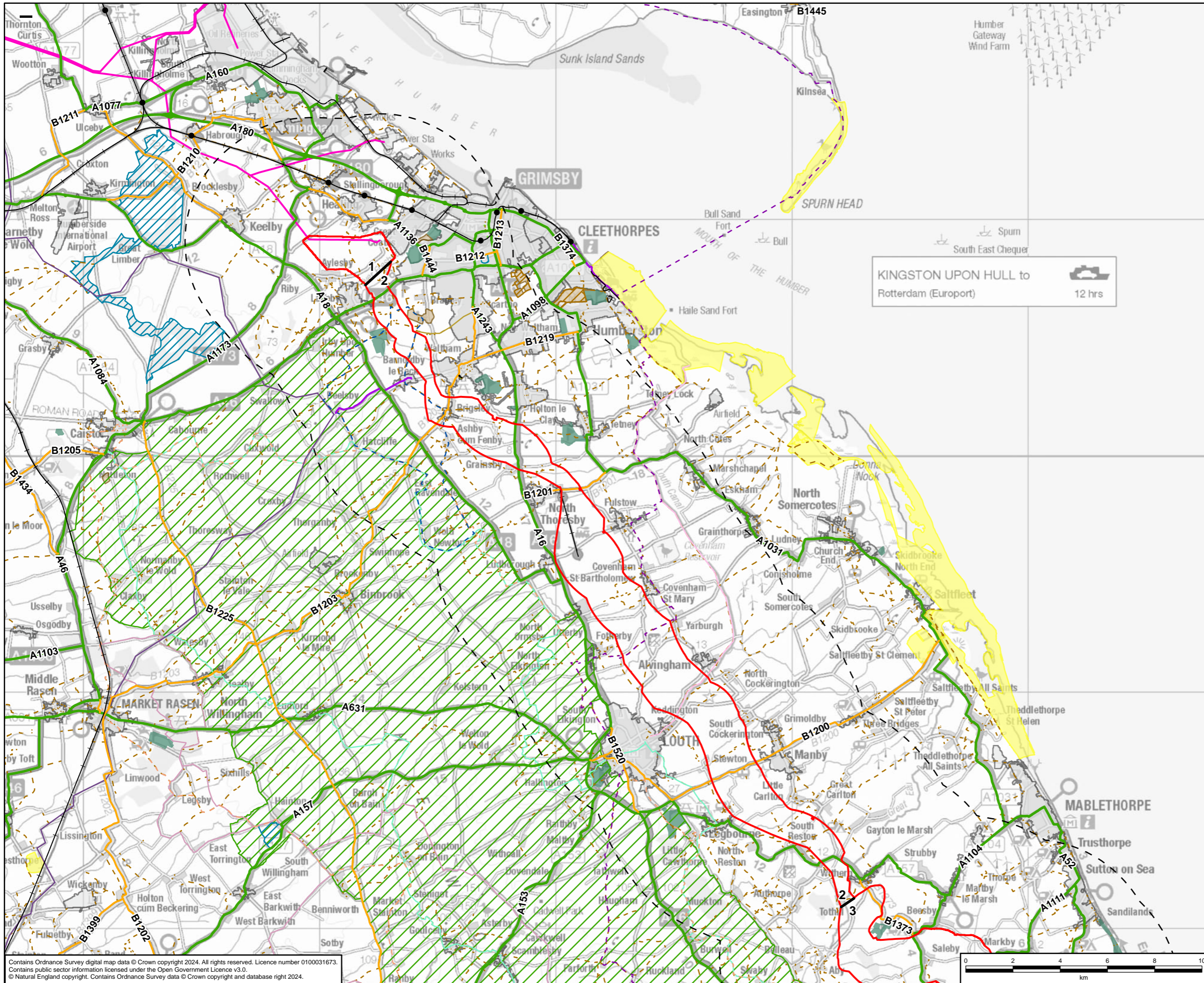
- Legend**
- Scoping Boundary
 - Route Section Break
 - 5km Study Area
 - Lincolnshire Wolds National Landscape (Area of Outstanding Natural Beauty)

A	15/07/2024	First Issue	LC	HJ	DR
Rev	Date	Description	GIS	Chk	App

nationalgrid					
Purpose:		SCOPING REPORT			
Scheme:		GRIMSBY TO WALPOLE			
Document Title:		FIGURE 7.1 PROPOSED VISUAL STUDY AREA			
Creator:	Date:	Checker:	Date:	Approver:	Date:
LC	15/07/2024	HJ	15/07/2024	DR	15/07/2024
Document Type:	Scale:	Format:	Sheets:	Rev:	
FIGURE	1:400,000	A3	1 OF 1	A	

Contains Ordnance Survey digital map data © Crown copyright 2024. All rights reserved. Licence number 0100031673.
 Contains public sector information licensed under the Open Government Licence v3.0.
 © Natural England copyright. Contains Ordnance Survey data © Crown copyright and database right 2024.





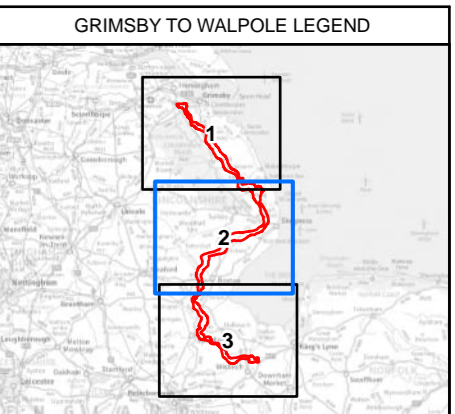
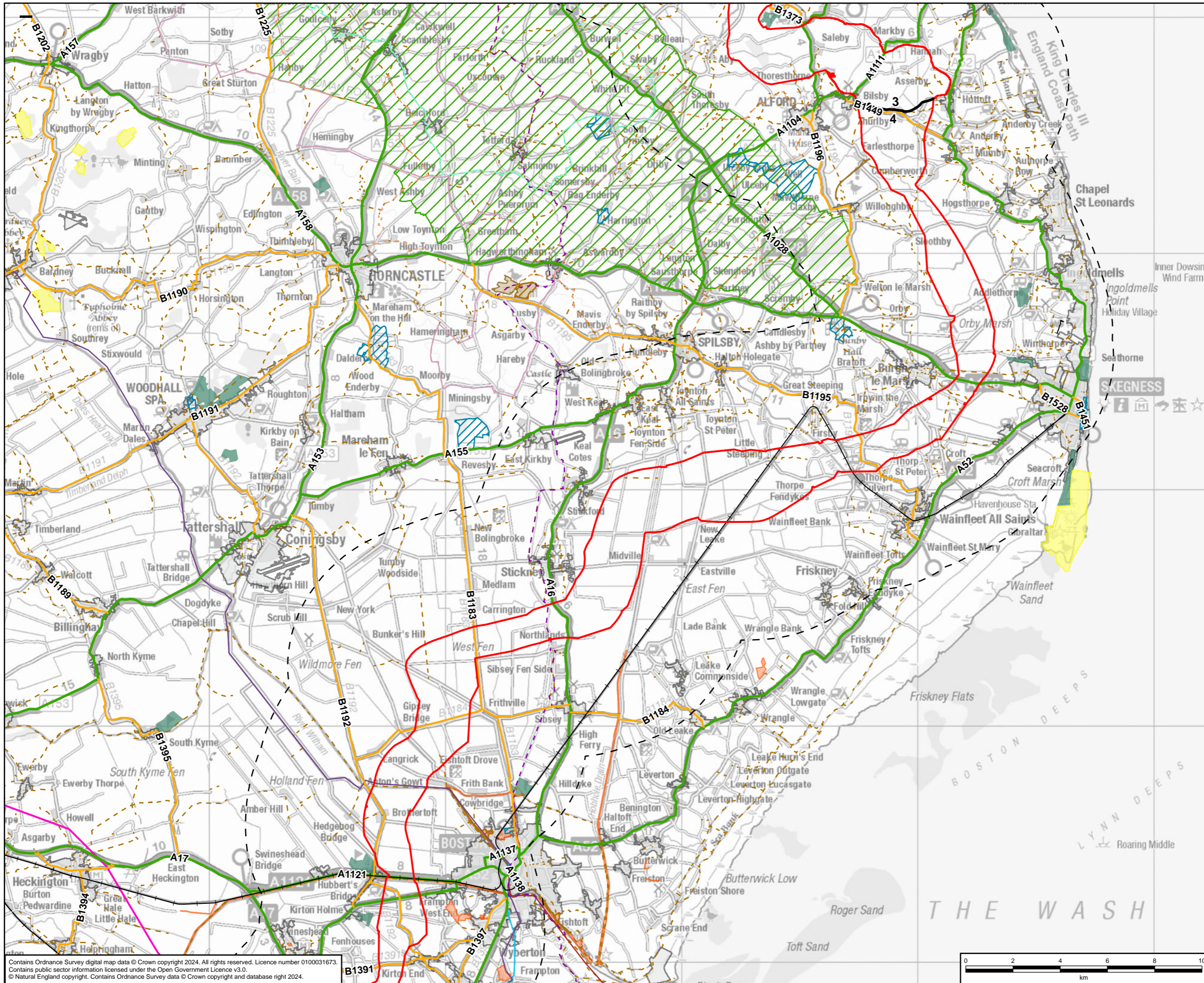
- Legend**
- ▭ Scoping Boundary
 - Route Section Break
 - 5km Study Area
 - Railway Station
 - A Road; Primary Road
 - B Road
 - Public Rights of Way (PRoW)
 - Existing Overhead Line 400kV
 - Lincolnshire Wolds National Landscape (Area of Outstanding Natural Beauty)
 - Registered Park and Gardens
 - Country Park
 - Built Up Area
 - Recreational Route
 - Route NCN110
 - Lincolnshire Wolds Way
 - Lindsey Trail
 - Lindsey Loop
 - Louth Canal
 - National Cycle Route 1
 - Silver Lincs Way
 - Wanderlust Way
 - Greenwich Meridian Trial
 - Visitor Destination
 - Golf Course
 - Museum
 - Local Nature Reserve
 - National Nature Reserve

KINGSTON UPON HULL to Rotterdam (Europort) 12 hrs

A	16/07/2024	First Issue	LC	HJ	DR
Rev	Date	Description	GIS	Chk	App

nationalgrid					
Purpose:		SCOPING REPORT			
Scheme:		GRIMSBY TO WALPOLE			
Document Title:		FIGURE 7.2 VISUAL CONSTRAINTS			
Creator:	Date:	Checker:	Date:	Approver:	Date:
LC	16/07/2024	HJ	16/07/2024	DR	16/07/2024
Document Type:	Scale:	Format:	Sheets:	Rev:	
FIGURE	1:150,000	A3	1 OF 3	A	

Contains Ordnance Survey digital map data © Crown copyright 2024. All rights reserved. Licence number 0100031673.
 Contains public sector information licensed under the Open Government Licence v3.0.
 © Natural England copyright. Contains Ordnance Survey data © Crown copyright and database right 2024.



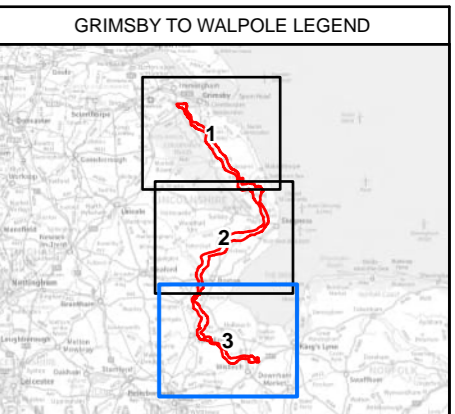
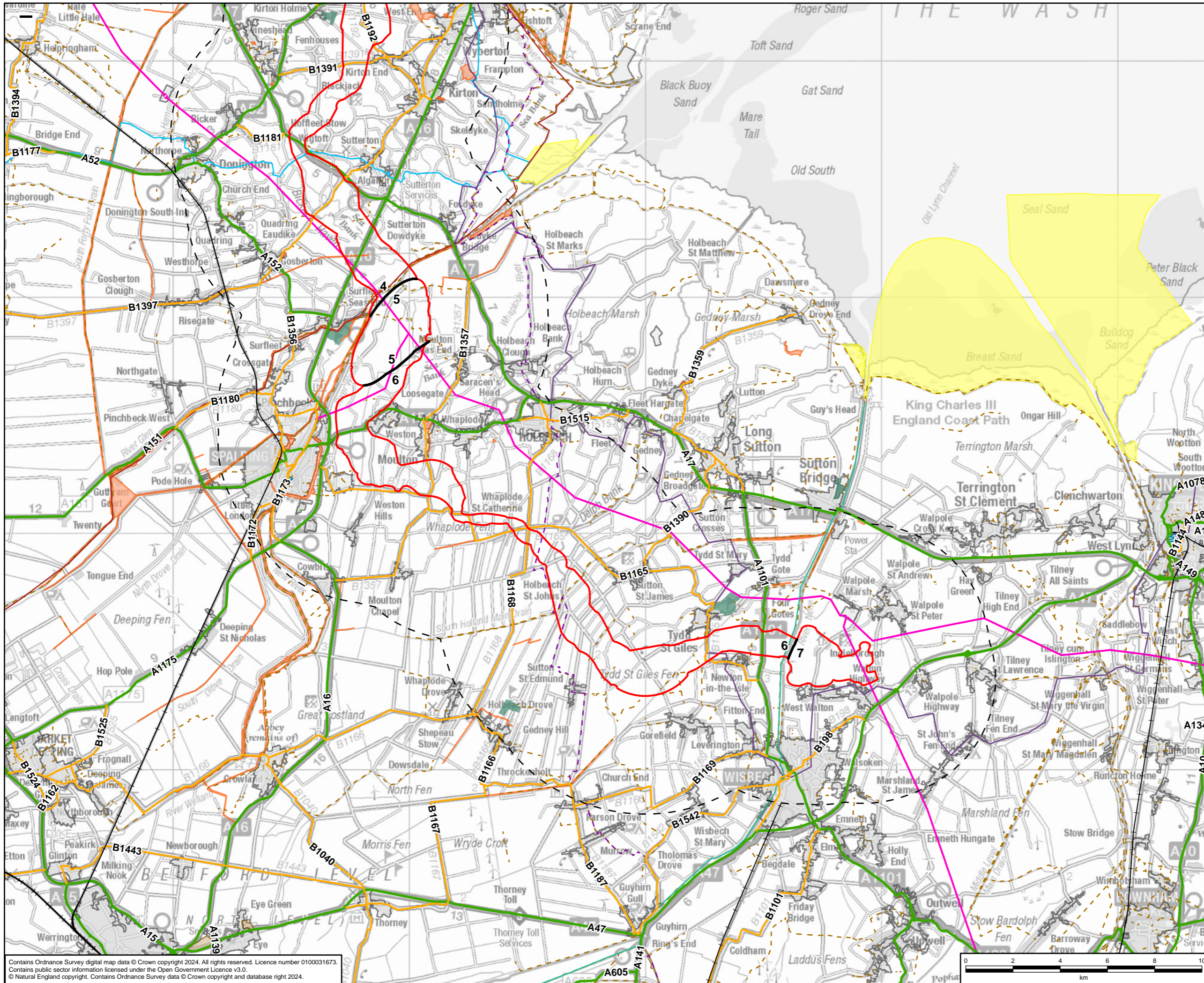
- Legend**
- Scoping Boundary
 - Route Section Break
 - 5km Study Area
 - A Road; Primary Road
 - B Road
 - Public Rights of Way (PRoW)
 - Existing Overhead Line 400kV
 - Lincolnshire Wolds National Landscape (Area of Outstanding Natural Beauty)
 - Registered Park and Gardens
 - Country Park
 - Built Up Area
- Recreational Route**
- Cross Britian Way
 - Lincolnshire Wolds Way
 - Lindsey Trail
 - Lindsey Loop
 - MacMillan Way
 - National Cycle Route 1
 - - - Greenwich Meridian Trial
- Visitor Destination**
- Golf Course
 - Art Gallery
 - Museum
 - Local Nature Reserve
 - National Nature Reserve
 - Local Wildlife Site

A	16/07/2024	First Issue	LC	HJ	DR
Rev	Date	Description	GIS	Chk	App

nationalgrid					
Purpose:		SCOPING REPORT			
Scheme:		GRIMSBY TO WALPOLE			
Document Title:		FIGURE 7.2 VISUAL CONSTRAINTS			
Creator:	Date:	Checker:	Date:	Approver:	Date:
LC	16/07/2024	HJ	16/07/2024	DR	16/07/2024
Document Type:	Scale:	Format:	Sheets:	Rev:	
FIGURE	1:150,000	A3	2 OF 3	A	

Contains Ordnance Survey digital map data © Crown copyright 2024. All rights reserved. Licence number 0100031673.
 Contains public sector information licensed under the Open Government Licence v3.0.
 © Natural England copyright. Contains Ordnance Survey data © Crown copyright and database right 2024.





- Legend**
- Scoping Boundary
 - Route Section Break
 - 5km Study Area
 - A Road; Primary Road
 - B Road
 - Public Rights of Way (PROW)
 - Existing Overhead Line 400kV
 - Registered Park and Gardens
 - Country Park
 - Built Up Area
 - Recreational Route**
 - Cross Britain Way
 - MacMillan Way
 - National Cycle Route 1
 - Nene Way
 - Greenwich Meridian Trail
 - Visitor Destination**
 - Golf Course
 - Art Gallery
 - Museum
 - Local Nature Reserve
 - National Nature Reserve
 - Local Wildlife Site

Rev	Date	Description	GIS	Chk	App
A	16/07/2024	First Issue	LC	HJ	DR

nationalgrid

Purpose: SCOPING REPORT

Scheme: GRIMSBY TO WALPOLE

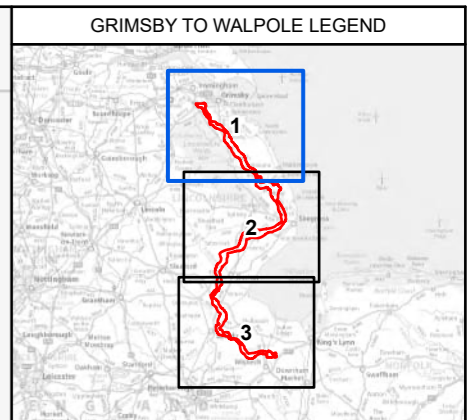
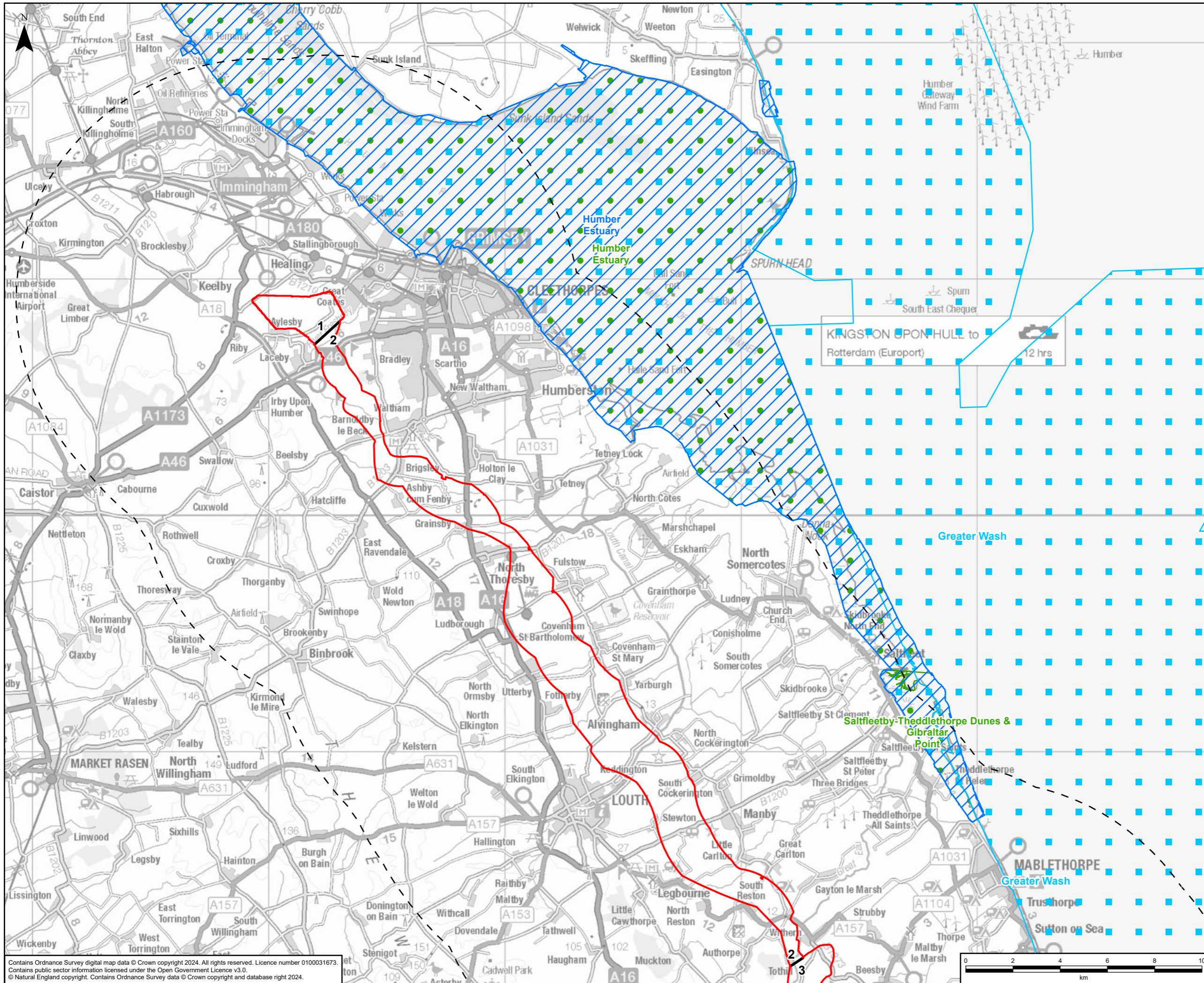
Document Title: FIGURE 7.2
VISUAL CONSTRAINTS

Creator:	Date:	Checker:	Date:	Approver:	Date:
LC	16/07/2024	HJ	16/07/2024	DR	16/07/2024

Document Type:	Scale:	Format:	Sheets:	Rev:
FIGURE	1:150,000	A3	3 OF 3	A

Contains Ordnance Survey digital map data © Crown copyright 2024. All rights reserved. Licence number 0100031673.
 Contains public sector information licensed under the Open Government Licence v3.0.
 © Natural England copyright. Contains Ordnance Survey data © Crown copyright and database right 2024.

Figures 8.1 to 8.4



- Legend**
- Scoping Boundary
 - Route Section Break
 - 10km Study Area
 - Special Area of Conservation (SAC)
 - Special Protection Area (SPA)
 - Ramsar

A	09/07/2024	First Issue	LC	MWH	DR
Rev	Date	Description	GIS	Chk	App

nationalgrid

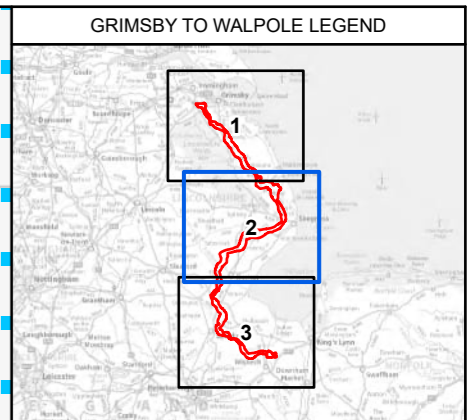
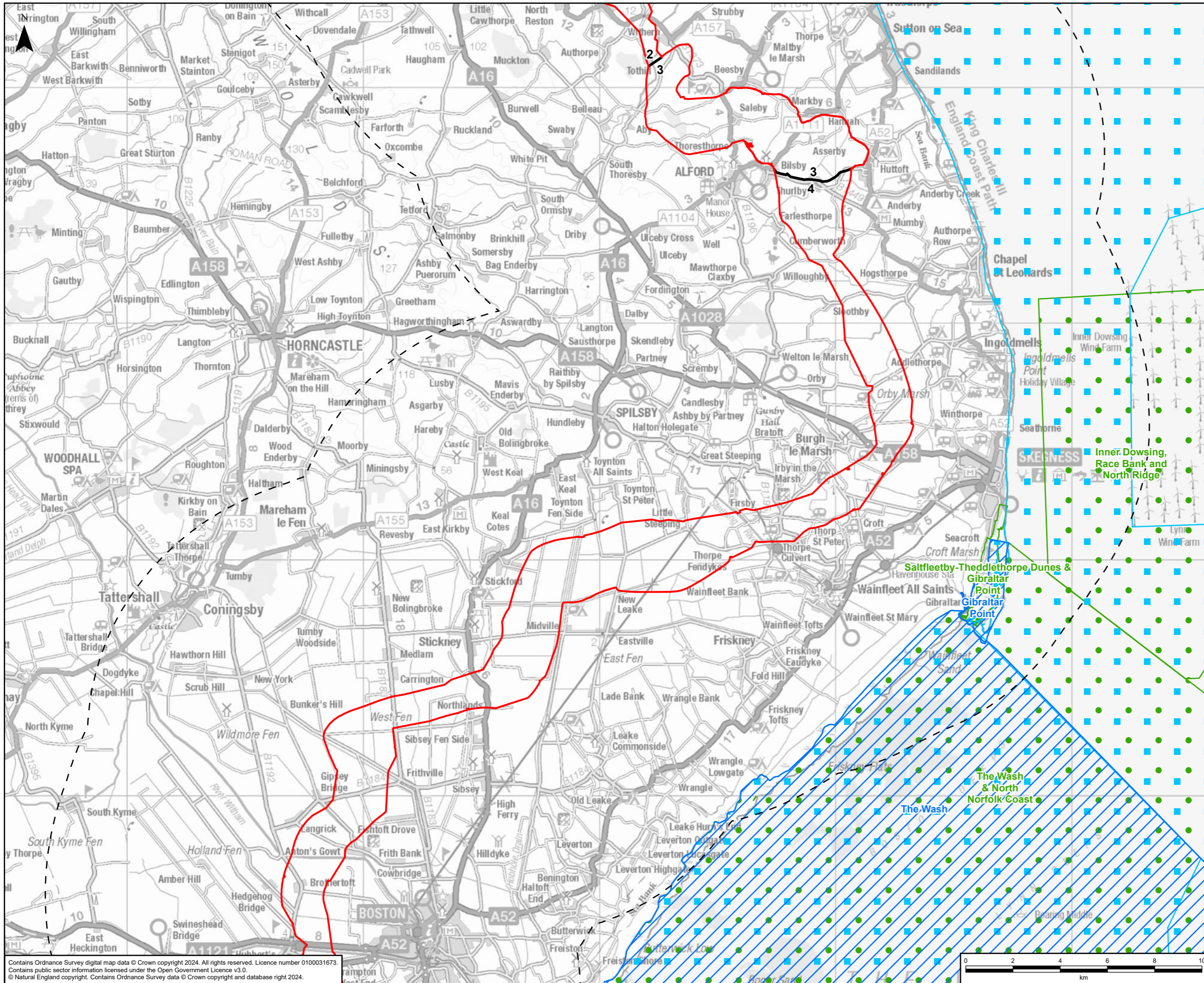
Purpose: SCOPING REPORT

Scheme: GRIMSBY TO WALPOLE

Document Title: FIGURE 8.1
STATUTORY DESIGNATED SITES FOR
NATURE CONSERVATION WITHIN 10KM

Creator:	Date:	Checker:	Date:	Approver:	Date:
LC	09/07/2024	MWH	09/07/2024	DR	09/07/2024
Document Type:	Scale:	Format:	Sheets:	Rev:	
FIGURE	1:150,000	A3	1 OF 3	A	

Contains Ordnance Survey digital map data © Crown copyright 2024. All rights reserved. Licence number 0100031673.
Contains public sector information licensed under the Open Government Licence v3.0.
© Natural England copyright. Contains Ordnance Survey data © Crown copyright and database right 2024.



- Legend**
- Scoping Boundary
 - Route Section Break
 - 10km Study Area
 - Special Area of Conservation (SAC)
 - Special Protection Area (SPA)
 - Ramsar

A	09/07/2024	First Issue	LC	MWH	DR
Rev	Date	Description	GIS	Chk	App

nationalgrid

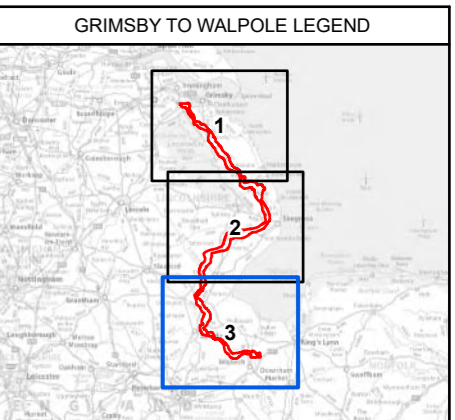
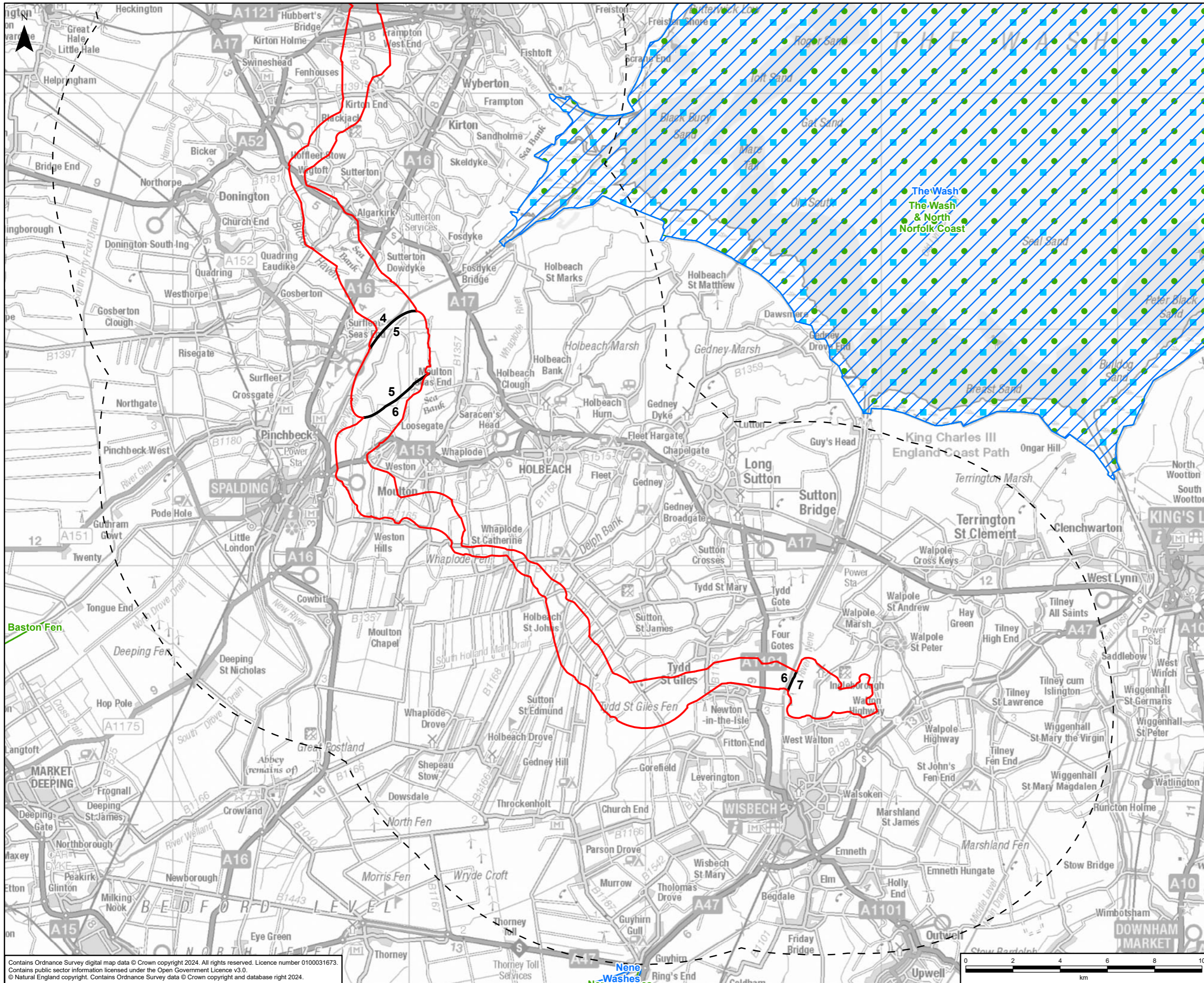
Purpose: SCOPING REPORT

Scheme: GRIMSBY TO WALPOLE

Document Title: **FIGURE 8.1
STATUTORY DESIGNATED SITES FOR
NATURE CONSERVATION WITHIN 10KM**

Creator:	Date:	Checker:	Date:	Approver:	Date:
LC	09/07/2024	MWH	09/07/2024	DR	09/07/2024
Document Type:	Scale:	Format:	Sheets:	Rev:	
FIGURE	1:150,000	A3	2 OF 3	A	

Contains Ordnance Survey digital map data © Crown copyright 2024. All rights reserved. Licence number 0100031673.
Contains public sector information licensed under the Open Government Licence v3.0.
© Natural England copyright. Contains Ordnance Survey data © Crown copyright and database right 2024.



- GRIMSBY TO WALPOLE LEGEND**
- Scoping Boundary
 - Route Section Break
 - 10km Study Area
 - Special Area of Conservation (SAC)
 - Special Protection Area (SPA)
 - Ramsar

A	09/07/2024	First Issue	LC	MWH	DR
Rev	Date	Description	GIS	Chk	App

nationalgrid

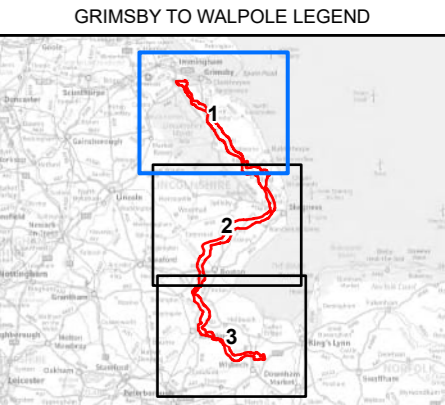
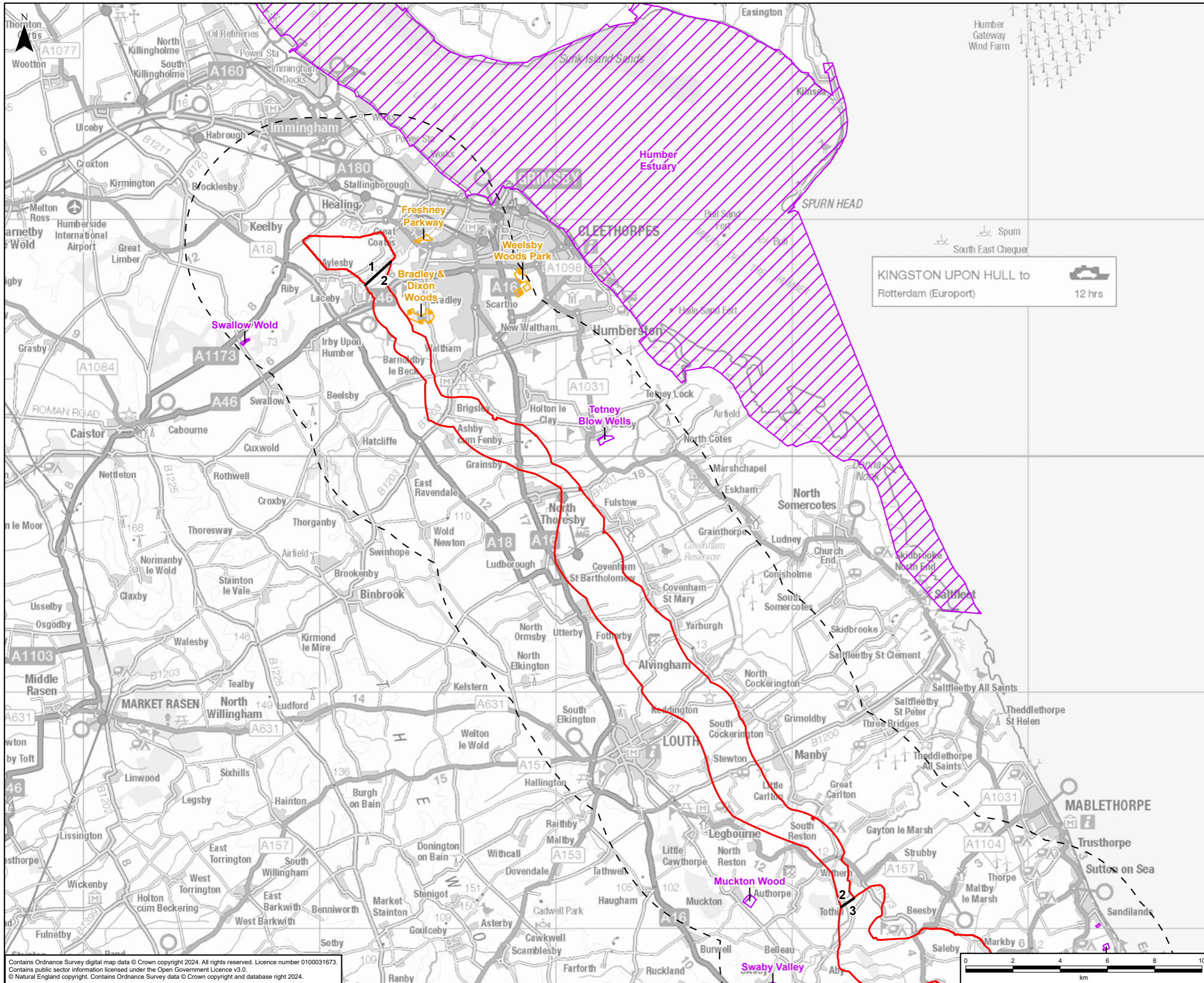
Purpose: SCOPING REPORT

Scheme: GRIMSBY TO WALPOLE

Document Title: **FIGURE 8.1 STATUTORY DESIGNATED SITES FOR NATURE CONSERVATION WITHIN 10KM**

Creator:	Date:	Checker:	Date:	Approver:	Date:
LC	09/07/2024	MWH	09/07/2024	DR	09/07/2024
Document Type:	Scale:	Format:	Sheets:	Rev:	
FIGURE	1:150,000	A3	3 OF 3	A	

Contains Ordnance Survey digital map data © Crown copyright 2024. All rights reserved. Licence number 0100031673. Contains public sector information licensed under the Open Government Licence v3.0. © Natural England copyright. Contains Ordnance Survey data © Crown copyright and database right 2024.



- Legend
- Scoping Boundary
 - Route Section Break
 - 5km Study Area
 - Sites of Special Scientific Interest (SSSI)
 - Local Nature Reserve (LNR)

KINGSTON UPON HULL to Rotterdam (Europort) 12 hrs

A	09/07/2024	First Issue	LC	MWH	DR
Rev	Date	Description	GIS	Chk	App

nationalgrid

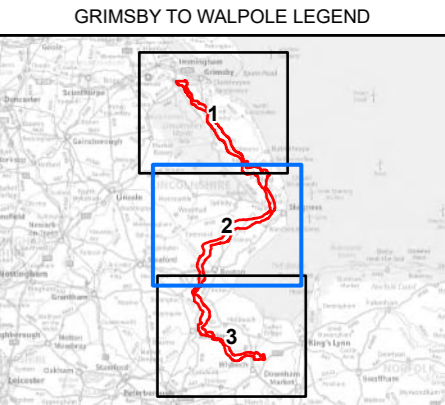
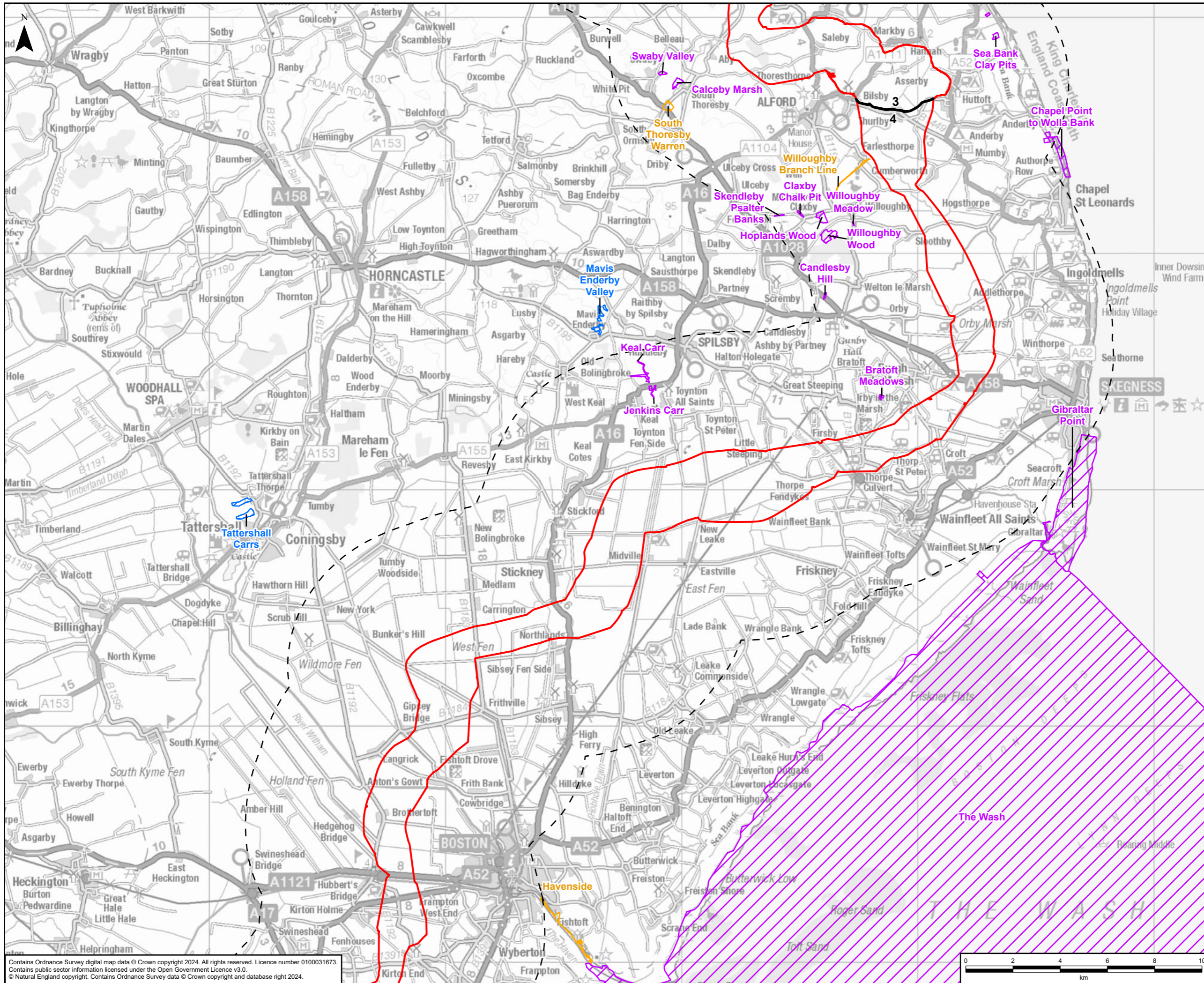
Purpose: SCOPING REPORT

Scheme: GRIMSBY TO WALPOLE

Document Title: FIGURE 8.2 STATUTORY DESIGNATED SITES FOR NATURE CONSERVATION WITHIN 5KM

Creator:	Date:	Checker:	Date:	Approver:	Date:
LC	09/07/2024	MWH	09/07/2024	DR	09/07/2024
Document Type:	Scale:	Format:	Sheets:	Rev:	
FIGURE	1:150,000	A3	1 OF 3	A	

Contains Ordnance Survey digital map data © Crown copyright 2024. All rights reserved. Licence number 0100031673. Contains public sector information licensed under the Open Government Licence v3.0. © Natural England copyright. Contains Ordnance Survey data © Crown copyright and database right 2024.



- Legend**
- Scoping Boundary
 - Route Section Break
 - 5km Study Area
 - Sites of Special Scientific Interest (SSSI)
 - Sites of Special Scientific Interest (SSSI) with ornithological interest (excludes those overlapping with Habitat Sites)
 - Local Nature Reserve (LNR)

A	09/07/2024	First Issue	LC	MWH	DR
Rev	Date	Description	GIS	Chk	App

nationalgrid

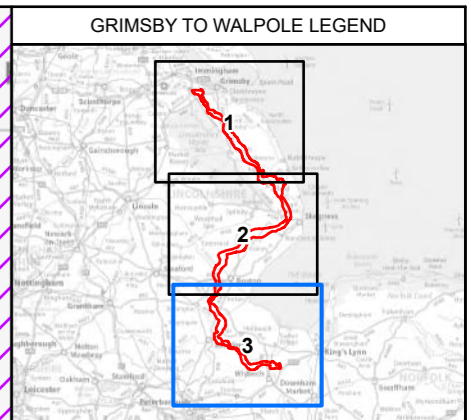
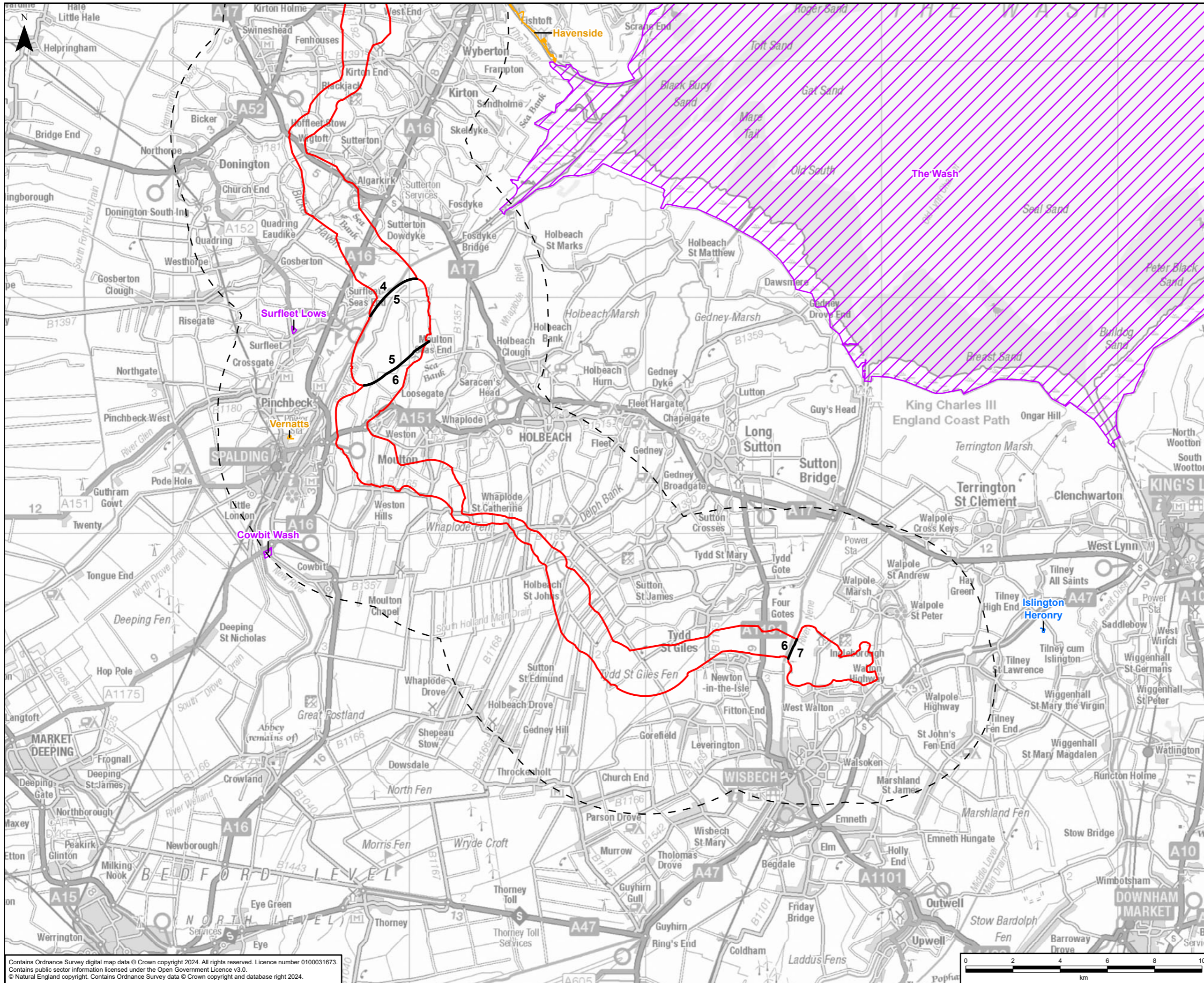
Purpose: SCOPING REPORT

Scheme: GRIMSBY TO WALPOLE

Document Title: FIGURE 8.2
STATUTORY DESIGNATED SITES FOR
NATURE CONSERVATION WITHIN 5KM

Creator:	Date:	Checker:	Date:	Approver:	Date:
LC	09/07/2024	MWH	09/07/2024	DR	09/07/2024
Document Type:	Scale:	Format:	Sheets:	Rev:	
FIGURE	1:150,000	A3	2 OF 3	A	

Contains Ordnance Survey digital map data © Crown copyright 2024. All rights reserved. Licence number 0100031673.
Contains public sector information licensed under the Open Government Licence v3.0.
© Natural England copyright. Contains Ordnance Survey data © Crown copyright and database right 2024.



- GRIMSBY TO WALPOLE LEGEND**
- Scoping Boundary
 - Route Section Break
 - 5km Study Area
 - Sites of Special Scientific Interest (SSSI)
 - Sites of Special Scientific Interest (SSSI) with ornithological interest (excludes those overlapping with Habitat Sites)
 - Local Nature Reserve (LNR)

A	09/07/2024	First Issue	LC	MWH	DR
Rev	Date	Description	GIS	Chk	App

nationalgrid

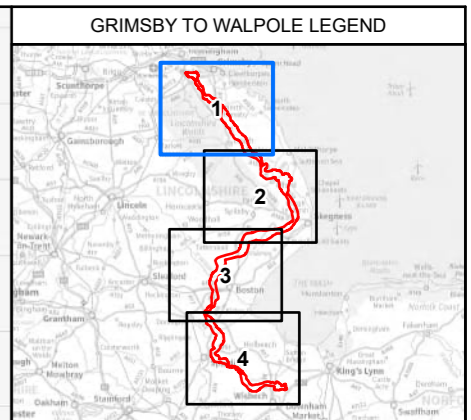
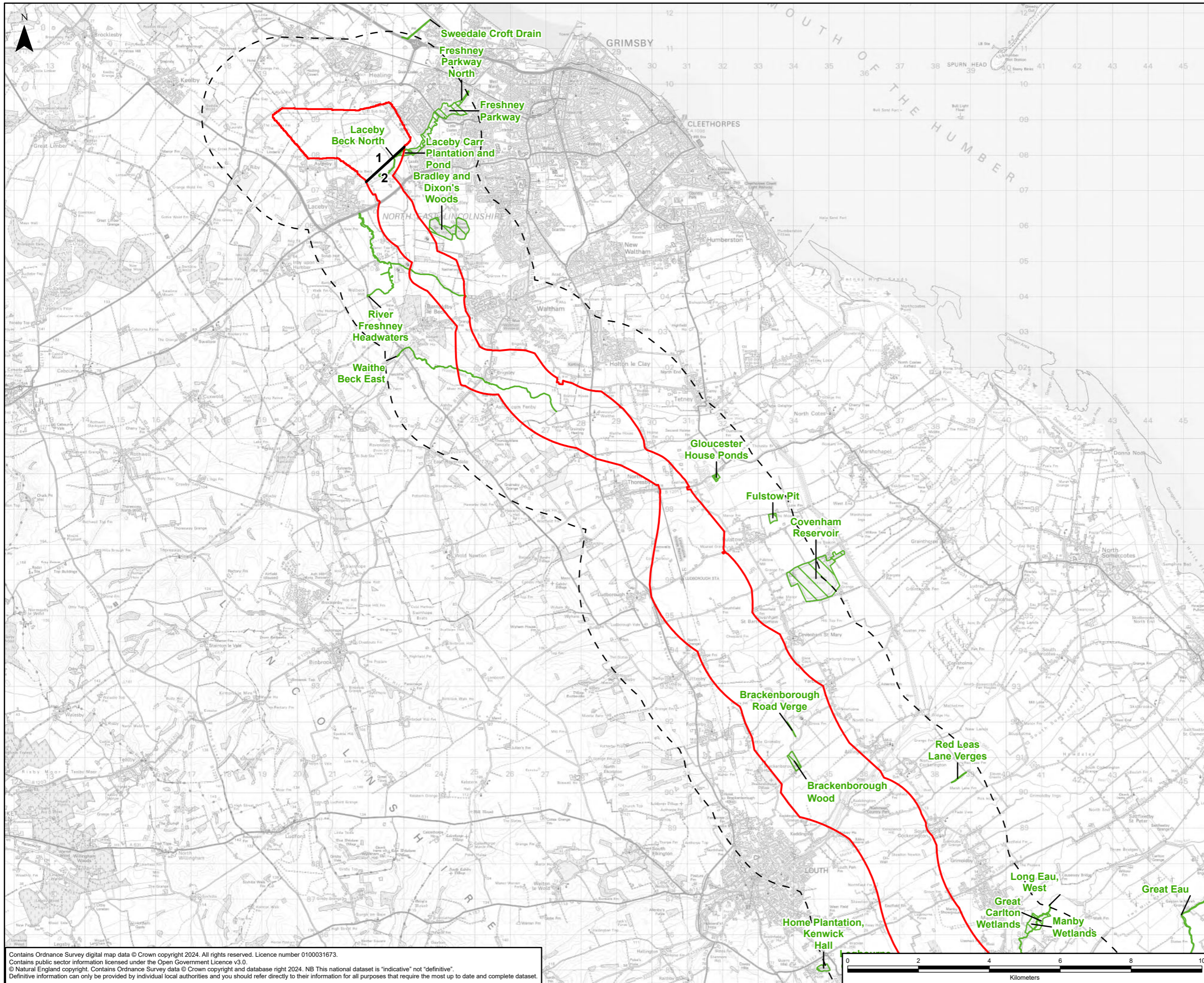
Purpose: SCOPING REPORT

Scheme: GRIMSBY TO WALPOLE

Document Title: FIGURE 8.2
STATUTORY DESIGNATED SITES FOR
NATURE CONSERVATION WITHIN 5KM

Creator:	Date:	Checker:	Date:	Approver:	Date:
LC	09/07/2024	MWH	09/07/2024	DR	09/07/2024
Document Type:	Scale:	Format:	Sheets:	Rev:	
FIGURE	1:150,000	A3	3 OF 3	A	

Contains Ordnance Survey digital map data © Crown copyright 2024. All rights reserved. Licence number 0100031673.
Contains public sector information licensed under the Open Government Licence v3.0.
© Natural England copyright. Contains Ordnance Survey data © Crown copyright and database right 2024.



- Legend**
- Scoping Boundary
 - Route Section Break
 - 2km Study Area
 - Local Wildlife Site

A	09/07/2024	First Issue	LC	MWH	DR
Rev	Date	Description	GIS	Chk	App

nationalgrid

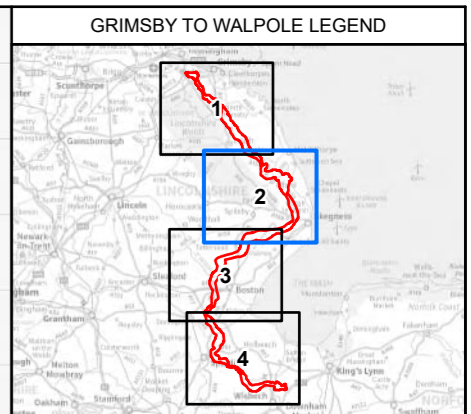
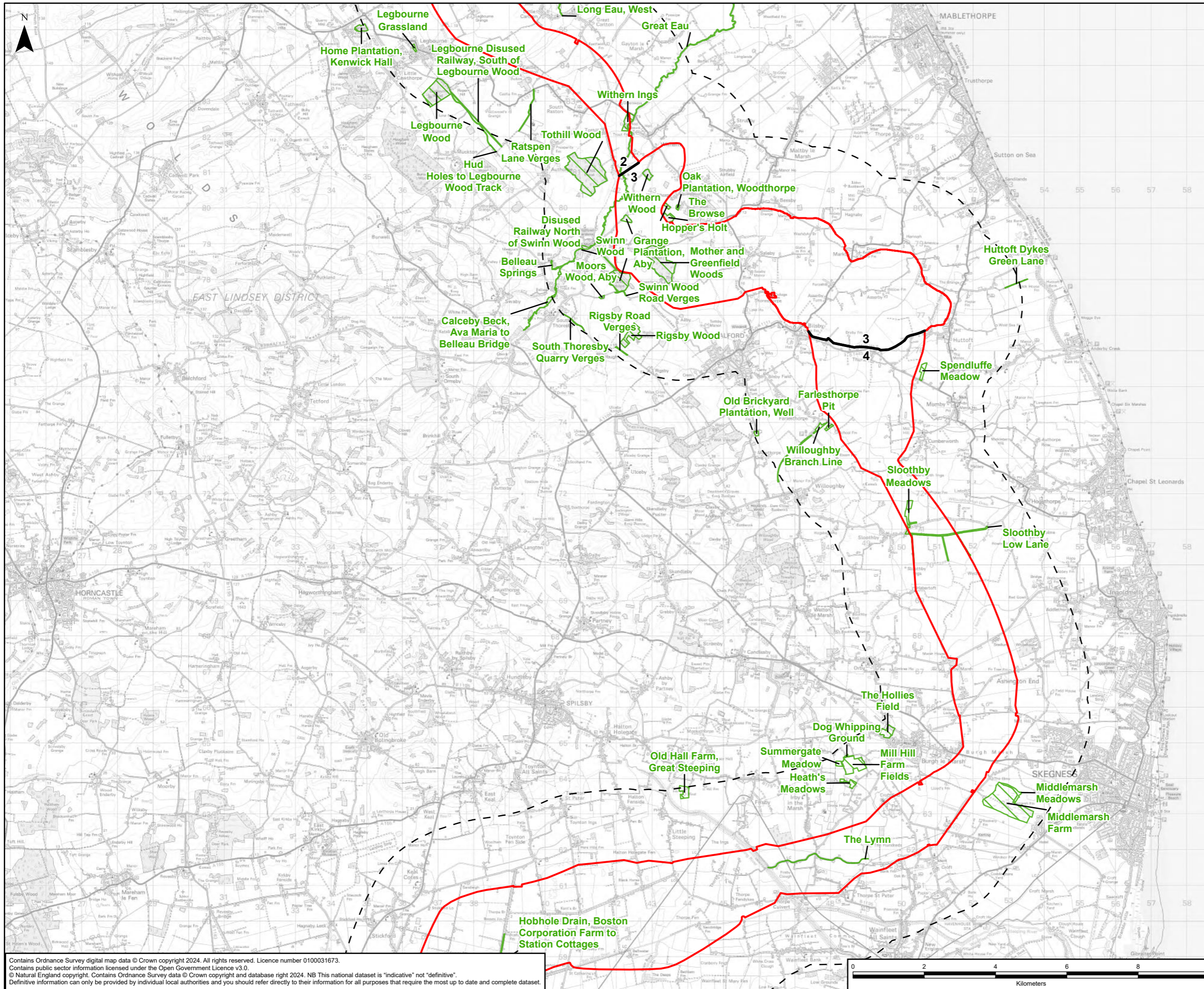
Purpose: SCOPING REPORT

Scheme: GRIMSBY TO WALPOLE

Document Title: **FIGURE 8.3
NON-STATUTORY DESIGNATED SITES FOR
NATURE CONSERVATION WITHIN 2KM**

Creator:	Date:	Checker:	Date:	Approver:	Date:
LC	09/07/2024	MWH	09/07/2024	DR	09/07/2024
Document Type:	Scale:	Format:	Sheets:	Rev:	
FIGURE	1:100,000	A3	1 OF 4	A	

Contains Ordnance Survey digital map data © Crown copyright 2024. All rights reserved. Licence number 0100031673.
 Contains public sector information licensed under the Open Government Licence v3.0.
 © Natural England copyright. Contains Ordnance Survey data © Crown copyright and database right 2024. NB This national dataset is "indicative" not "definitive".
 Definitive information can only be provided by individual local authorities and you should refer directly to their information for all purposes that require the most up to date and complete dataset.



GRIMSBY TO WALPOLE LEGEND

- Scoping Boundary
- Route Section Break
- 2km Study Area
- Local Wildlife Site

A	09/07/2024	First Issue	LC	MWH	DR
Rev	Date	Description	GIS	Chk	App

nationalgrid

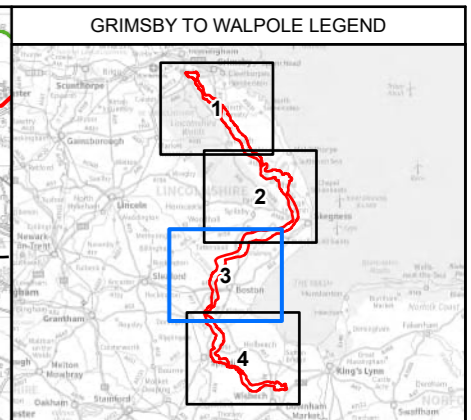
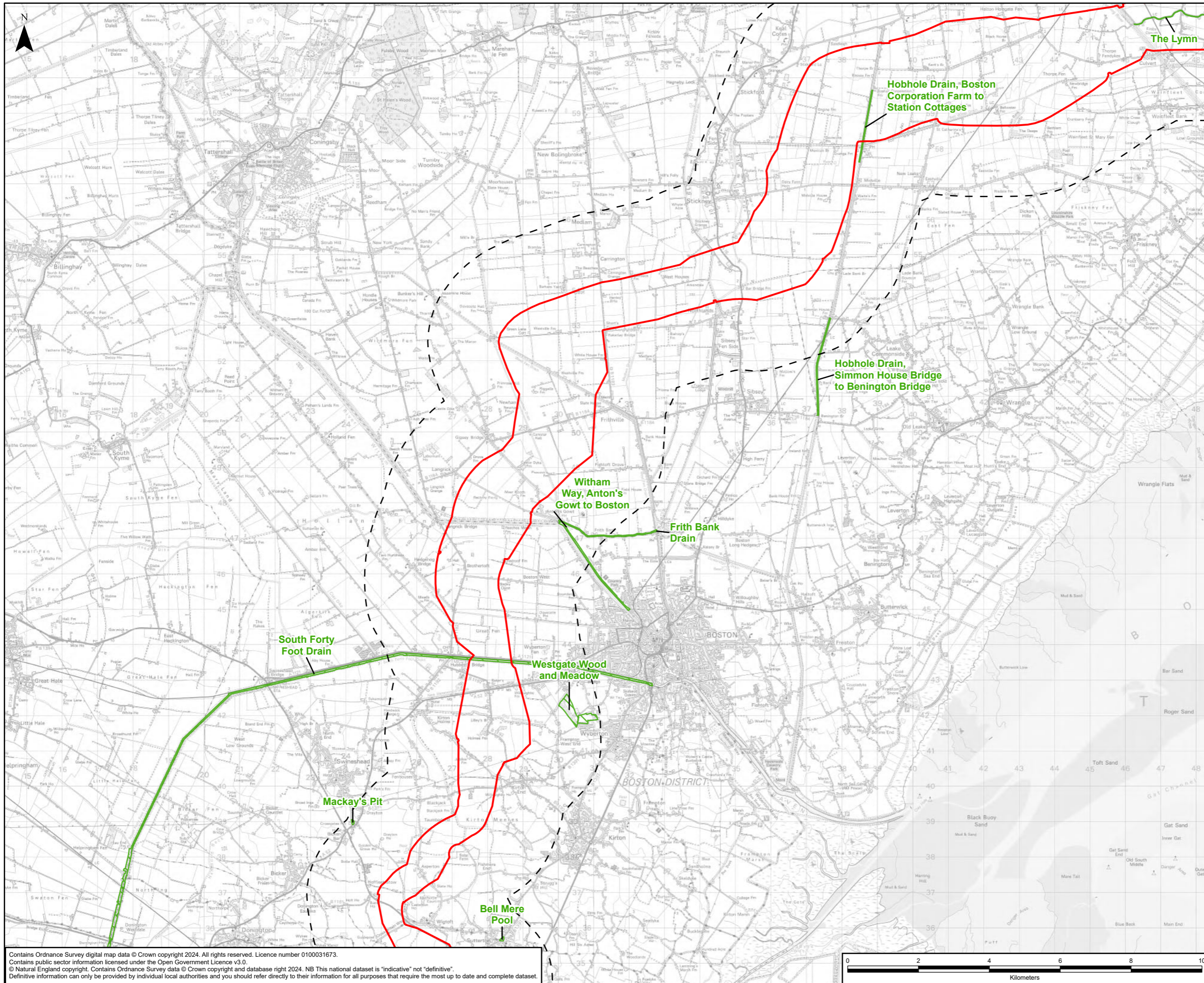
Purpose: SCOPING REPORT

Scheme: GRIMSBY TO WALPOLE

Document Title: **FIGURE 8.3
NON-STATUTORY DESIGNATED SITES FOR
NATURE CONSERVATION WITHIN 2KM**

Creator:	Date:	Checker:	Date:	Approver:	Date:
LC	09/07/2024	MWH	09/07/2024	DR	09/07/2024
Document Type:	Scale:	Format:	Sheets:	Rev:	
FIGURE	1:100,000	A3	2 OF 4	A	

Contains Ordnance Survey digital map data © Crown copyright 2024. All rights reserved. Licence number 0100031673.
 Contains public sector information licensed under the Open Government Licence v3.0.
 © Natural England copyright. Contains Ordnance Survey data © Crown copyright and database right 2024. NB This national dataset is "indicative" not "definitive".
 Definitive information can only be provided by individual local authorities and you should refer directly to their information for all purposes that require the most up to date and complete dataset.



- GRIMSBY TO WALPOLE LEGEND**
- ▬ Scoping Boundary
 - 2km Study Area
 - ▬ Local Wildlife Site

A	09/07/2024	First Issue	LC	MWH	DR
Rev	Date	Description	GIS	Chk	App

nationalgrid

Purpose: SCOPING REPORT

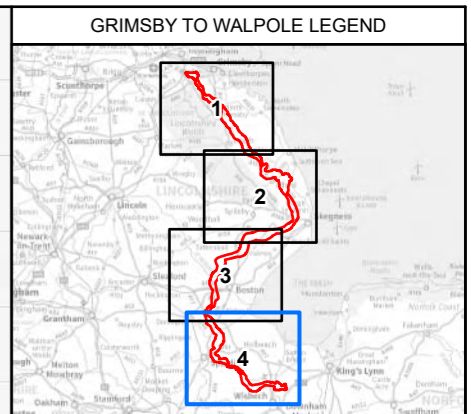
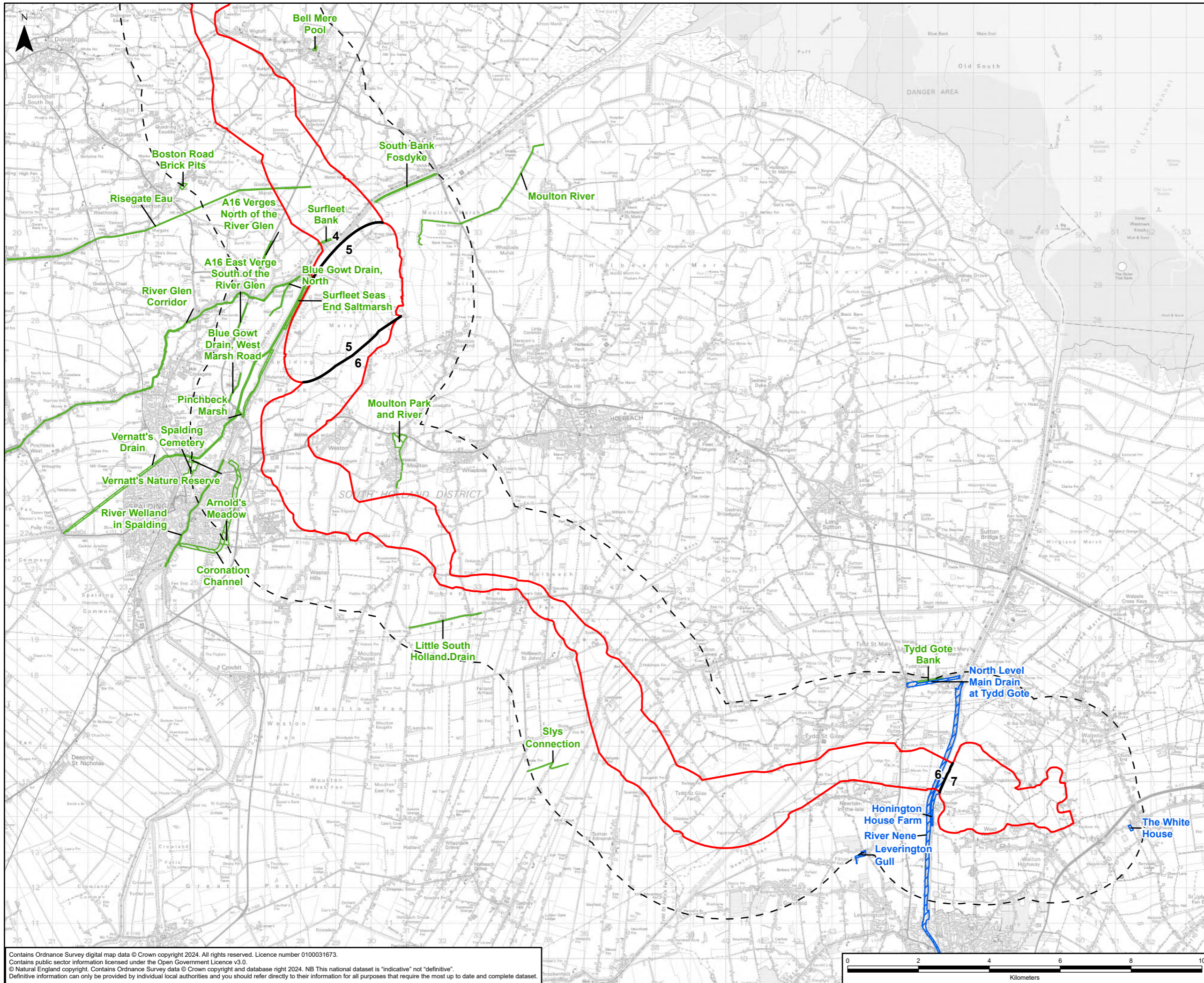
Scheme: GRIMSBY TO WALPOLE

Document Title: **FIGURE 8.3
NON-STATUTORY DESIGNATED SITES FOR
NATURE CONSERVATION WITHIN 2KM**

Creator:	Date:	Checker:	Date:	Approver:	Date:
LC	09/07/2024	MWH	09/07/2024	DR	09/07/2024
Document Type:	Scale:	Format:	Sheets:	Rev:	
FIGURE	1:100,000	A3	3 OF 4	A	

Contains Ordnance Survey digital map data © Crown copyright 2024. All rights reserved. Licence number 0100031673.
 Contains public sector information licensed under the Open Government Licence v3.0.
 © Natural England copyright. Contains Ordnance Survey data © Crown copyright and database right 2024. NB This national dataset is "indicative" not "definitive".
 Definitive information can only be provided by individual local authorities and you should refer directly to their information for all purposes that require the most up to date and complete dataset.





- Legend**
- Scoping Boundary
 - Route Section Break
 - 2km Study Area
 - Local Wildlife Site
 - County Wildlife Site

A	09/07/2024	First Issue	LC	MWH	DR
Rev	Date	Description	GIS	Chk	App

nationalgrid

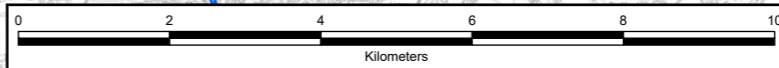
Purpose: SCOPING REPORT

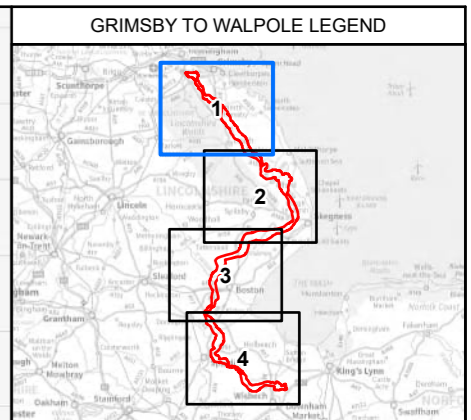
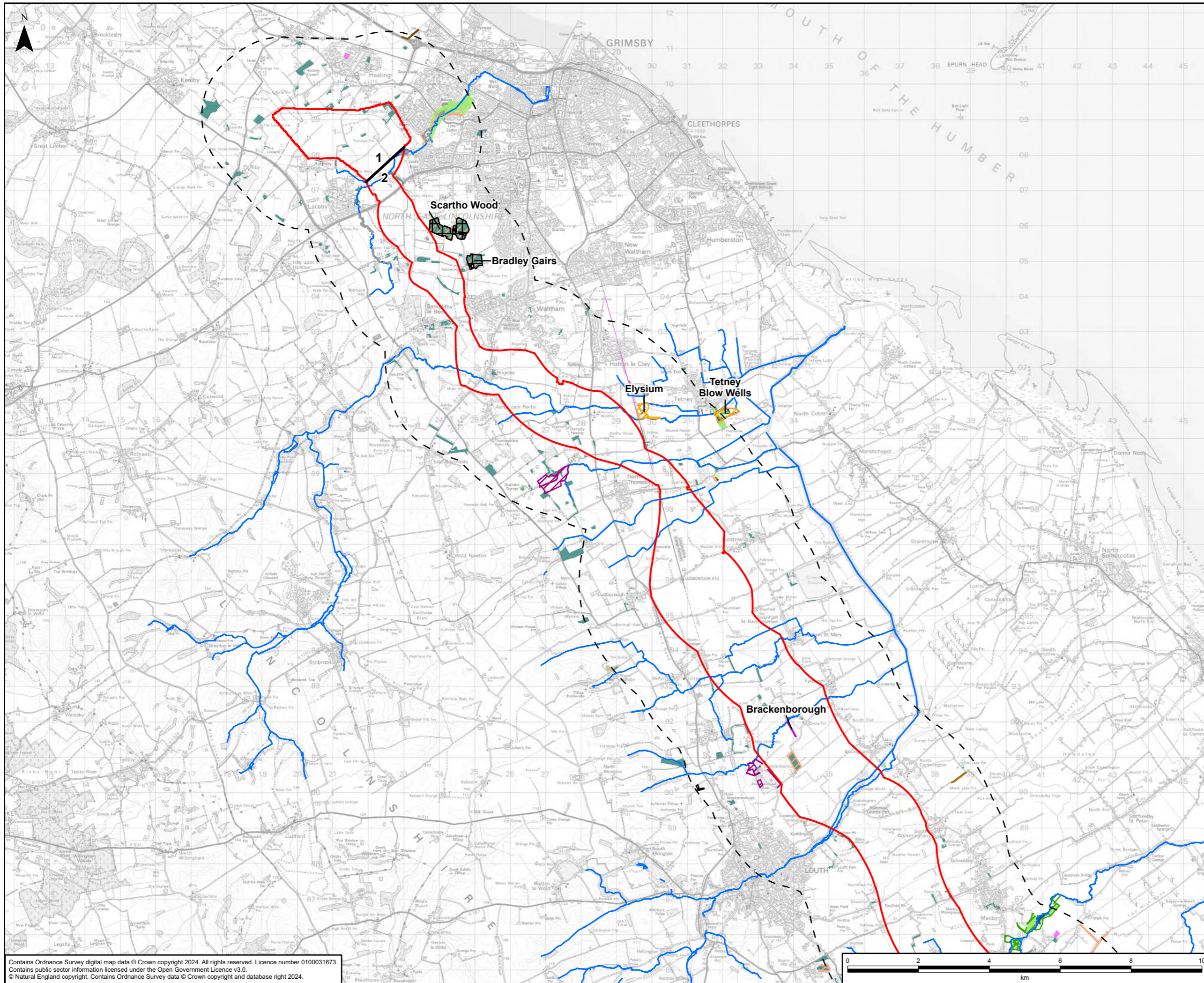
Scheme: GRIMSBY TO WALPOLE

Document Title: **FIGURE 8.3
NON-STATUTORY DESIGNATED SITES FOR
NATURE CONSERVATION WITHIN 2KM**

Creator:	Date:	Checker:	Date:	Approver:	Date:
LC	09/07/2024	MWH	09/07/2024	DR	09/07/2024
Document Type:	Scale:	Format:	Sheets:	Rev:	
FIGURE	1:100,000	A3	4 OF 4	A	

Contains Ordnance Survey digital map data © Crown copyright 2024. All rights reserved. Licence number 0100031673.
 Contains public sector information licensed under the Open Government Licence v3.0.
 © Natural England copyright. Contains Ordnance Survey data © Crown copyright and database right 2024. NB This national dataset is "indicative" not "definitive".
 Definitive information can only be provided by individual local authorities and you should refer directly to their information for all purposes that require the most up to date and complete dataset.



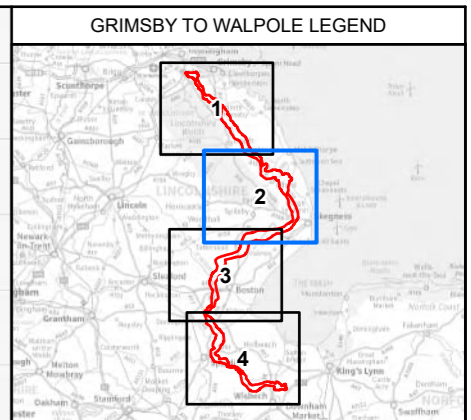
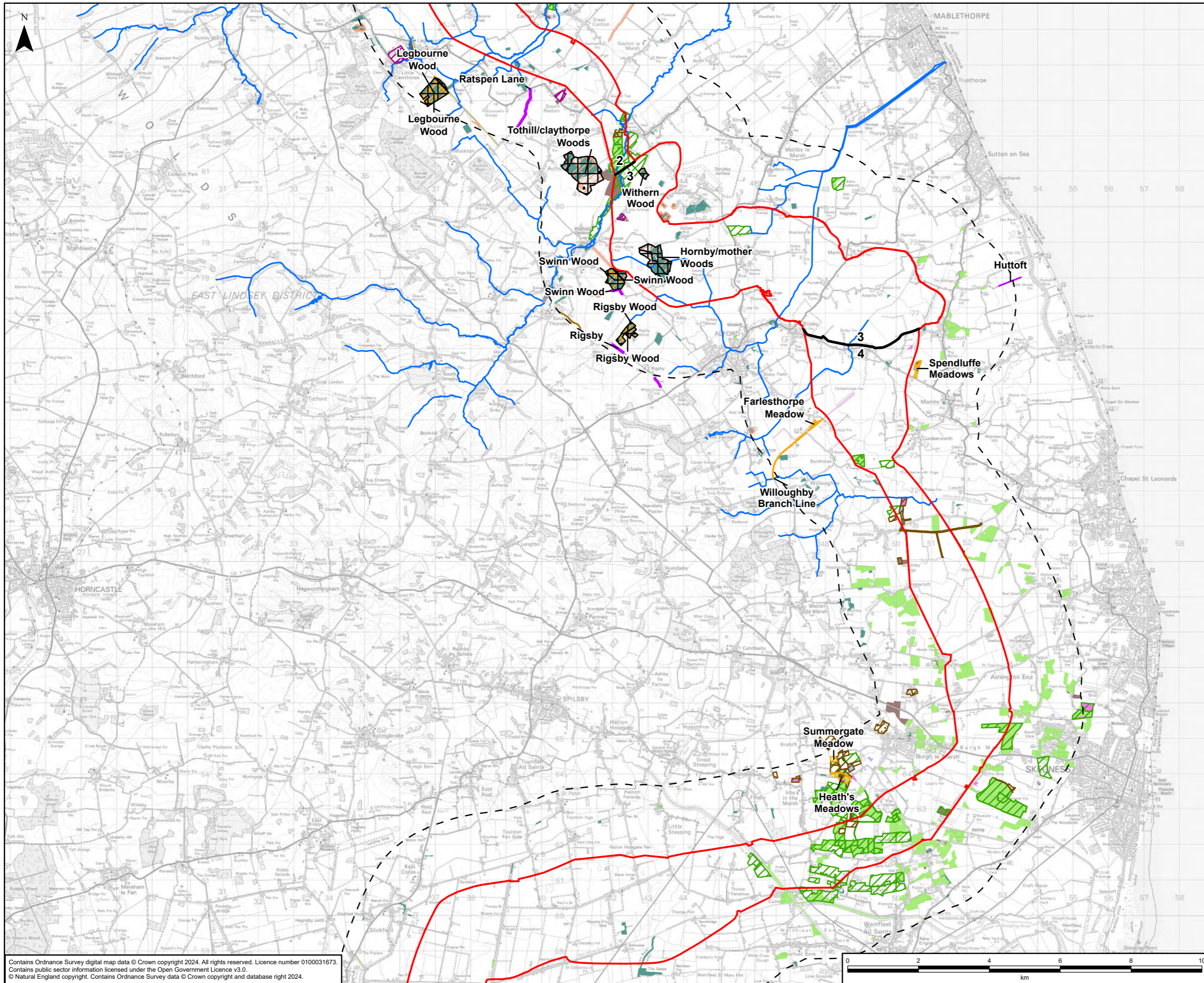


- Legend**
- Scoping Boundary
 - Route Section Break
 - 2km Study Area
 - Ancient Woodland (AW)
 - Roadside Nature Reserve (RNR)
 - Lincolnshire Wildlife Trust (LWT)
- Priority Habitat Inventory**
- Coastal and floodplain grazing marsh
 - Deciduous woodland
 - Good quality semi improved grassland
 - Lowland calcareous grassland
 - Lowland fens
 - No main habitat but additional habitats present
 - Reedbeds
 - Traditional orchard
- GLNP Priority Habitat**
- Coastal and floodplain grazing marsh
 - Lowland calcareous grassland
 - Lowland fens
 - Lowland meadows
 - Lowland mixed deciduous woodland
 - Reedbeds
 - Rivers
 - Traditional orchards
 - Wet woodland
 - Wood-pasture and parkland

A	09/07/2024	First Issue	LC	MWH	DR
Rev	Date	Description	GIS	Chk	App

nationalgrid					
Purpose: SCOPING REPORT					
Scheme: GRIMSBY TO WALPOLE					
Document Title: FIGURE 8.4 OTHER ECOLOGICAL DESIGNATIONS WITHIN 2KM					
Creator: LC	Date: 09/07/2024	Checker: MWH	Date: 09/07/2024	Approver: DR	Date: 09/07/2024
Document Type: FIGURE	Scale: 1:100,000	Format: A3	Sheets: 1 OF 4	Rev: A	

Contains Ordnance Survey digital map data © Crown copyright 2024. All rights reserved. Licence number 0100031673.
 Contains public sector information licensed under the Open Government Licence v3.0.
 © Natural England copyright. Contains Ordnance Survey data © Crown copyright and database right 2024.

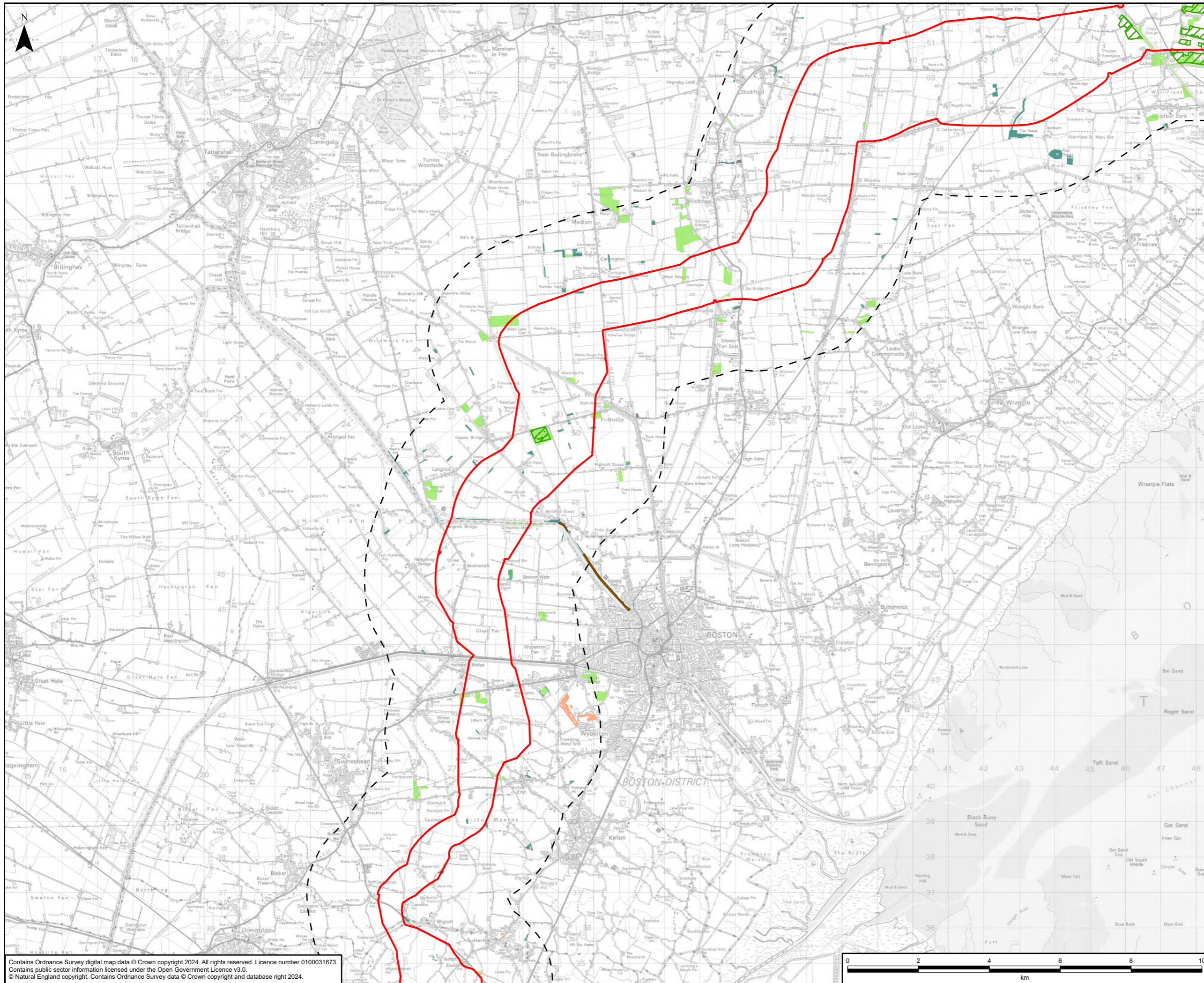


- Legend**
- Scoping Boundary
 - Route Section Break
 - 2km Study Area
 - Ancient Woodland (AW)
 - Roadside Nature Reserve (RNR)
 - Lincolnshire Wildlife Trust (LWT)
- Priority Habitat Inventory**
- Coastal and floodplain grazing marsh
 - Deciduous woodland
 - Good quality semi improved grassland
 - Lowland calcareous grassland
 - Lowland meadows
 - No main habitat but additional habitats present
 - Traditional orchard
- GLNP Priority Habitat**
- Coastal and floodplain grazing marsh
 - Lowland calcareous grassland
 - Lowland fens
 - Lowland meadows
 - Lowland mixed deciduous woodland
 - Ponds
 - Reedbeds
 - Rivers
 - Traditional orchards
 - Wet woodland
 - Wood-pasture and parkland

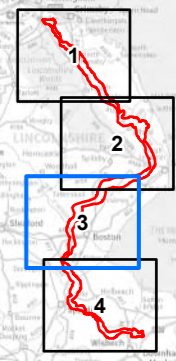
A	09/07/2024	First Issue	LC	MWH	DR
Rev	Date	Description	GIS	Chk	App

nationalgrid					
Purpose: SCOPING REPORT					
Scheme: GRIMSBY TO WALPOLE					
Document Title: FIGURE 8.4 OTHER ECOLOGICAL DESIGNATIONS WITHIN 2KM					
Creator: LC	Date: 09/07/2024	Checker: MWH	Date: 09/07/2024	Approver: DR	Date: 09/07/2024
Document Type: FIGURE	Scale: 1:100,000	Format: A3	Sheets: 2 OF 4	Rev: A	

Contains Ordnance Survey digital map data © Crown copyright 2024. All rights reserved. Licence number 0100031673. Contains public sector information licensed under the Open Government Licence v3.0. © Natural England copyright. Contains Ordnance Survey data © Crown copyright and database right 2024.



GRIMSBY TO WALPOLE LEGEND



- Legend**
- Scoping Boundary
 - 2km Study Area
 - Priority Habitat Inventory**
 - Coastal and floodplain grazing marsh
 - Deciduous woodland
 - Good quality semi improved grassland
 - No main habitat but additional habitats present
 - Traditional orchard
 - GLNP Priority Habitat**
 - Coastal and floodplain grazing marsh
 - Lowland meadows
 - Lowland mixed deciduous woodland
 - Rivers
 - Rivers (priority habitat)
 - Traditional orchards

A	09/07/2024	First Issue	LC	MWH	DR
Rev	Date	Description	GIS	Chk	App



Purpose: SCOPING REPORT

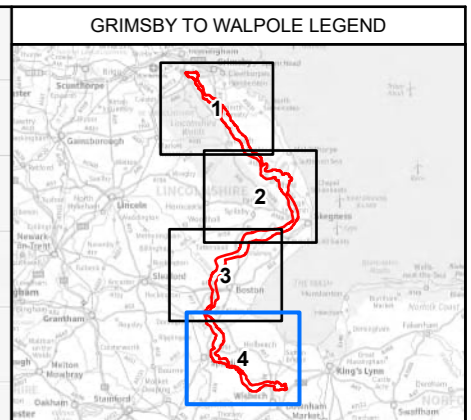
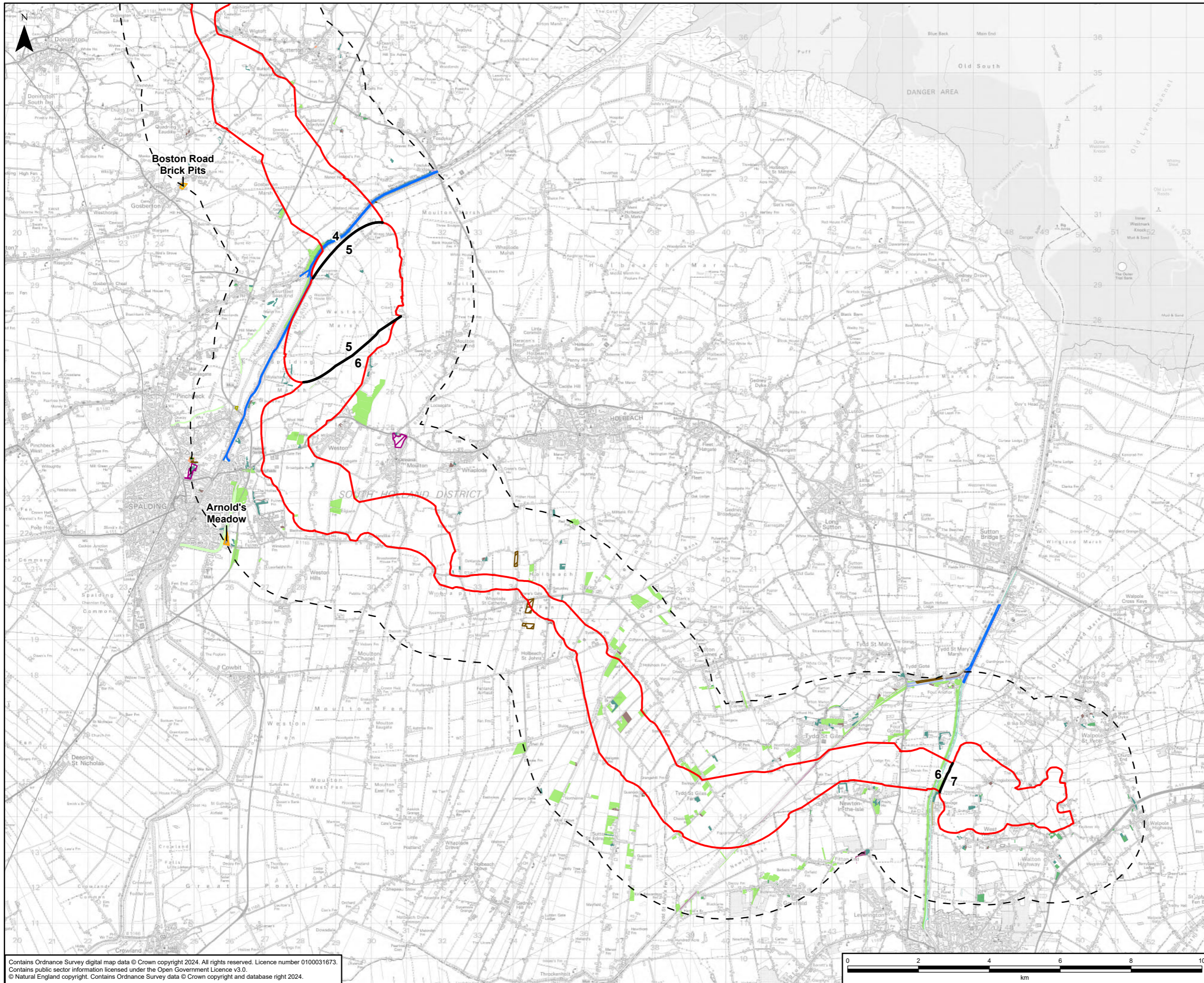
Scheme: GRIMSBY TO WALPOLE

Document Title: FIGURE 8.4 OTHER ECOLOGICAL DESIGNATIONS WITHIN 2KM

Creator:	Date:	Checker:	Date:	Approver:	Date:
LC	09/07/2024	MWH	09/07/2024	DR	09/07/2024
Document Type:	Scale:	Format:	Sheets:	Rev:	
FIGURE	1:100,000	A3	3 OF 4	A	

Contains Ordnance Survey digital map data © Crown copyright 2024. All rights reserved. Licence number 0100031673.
 Contains public sector information licensed under the Open Government Licence v3.0.
 © Natural England copyright. Contains Ordnance Survey data © Crown copyright and database right 2024.





- Legend**
- Scoping Boundary
 - Route Section Break
 - 2km Study Area
 - Lincolnshire Wildlife Trust (LWT)
- Priority Habitat Inventory**
- Coastal and floodplain grazing marsh
 - Coastal and floodplain grazing marsh, Coastal saltmarsh
 - Coastal saltmarsh
 - Deciduous woodland
 - Good quality semi improved grassland
 - Lowland calcareous grassland
 - Lowland fens
 - Lowland meadows
 - Mudflats
 - No main habitat but additional habitats present
 - Traditional orchard
- GLNP Priority Habitat**
- Coastal saltmarsh
 - Intertidal mudflats
 - Lowland meadows
 - Lowland mixed deciduous woodland
 - Open mosaic habitats on previously developed land
 - Ponds
 - Reedbeds
 - Rivers
 - Traditional orchards
 - Wet woodland
 - Wood-pasture and parkland

A	09/07/2024	First Issue	LC	MWH	DR
Rev	Date	Description	GIS	Chk	App

nationalgrid					
Purpose: SCOPING REPORT					
Scheme: GRIMSBY TO WALPOLE					
Document Title: FIGURE 8.4 OTHER ECOLOGICAL DESIGNATIONS WITHIN 2KM					
Creator:	Date:	Checker:	Date:	Approver:	Date:
LC	09/07/2024	MWH	09/07/2024	DR	09/07/2024
Document Type:	Scale:	Format:	Sheets:	Rev:	
FIGURE	1:100,000	A3	4 OF 4	A	

Contains Ordnance Survey digital map data © Crown copyright 2024. All rights reserved. Licence number 0100031673. Contains public sector information licensed under the Open Government Licence v3.0. © Natural England copyright. Contains Ordnance Survey data © Crown copyright and database right 2024.



National Grid plc
National Grid House,
Warwick Technology Park,
Gallows Hill, Warwick.
CV34 6DA United Kingdom

Registered in England and Wales
No. 4031152
nationalgrid.com